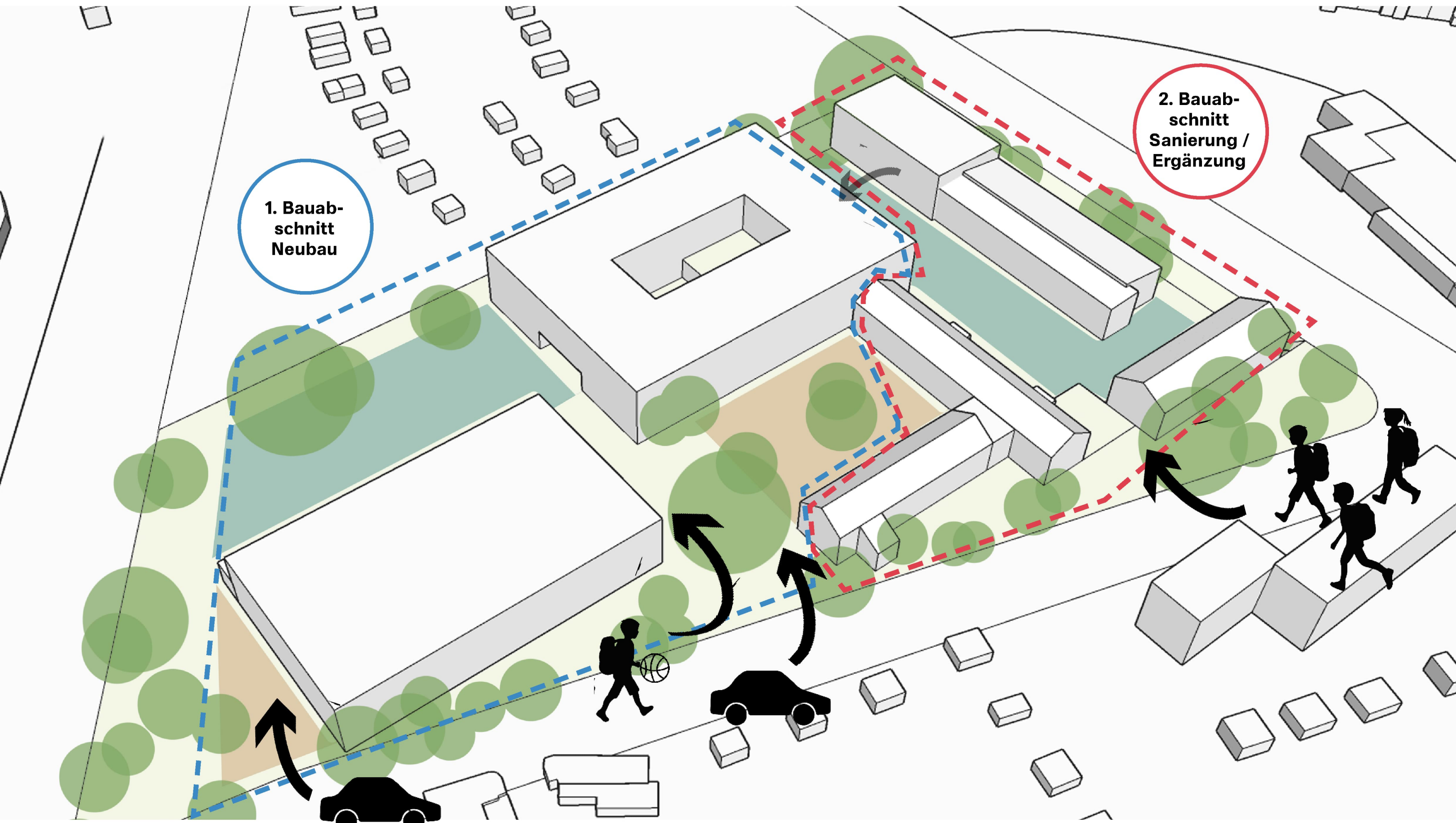




**N01**

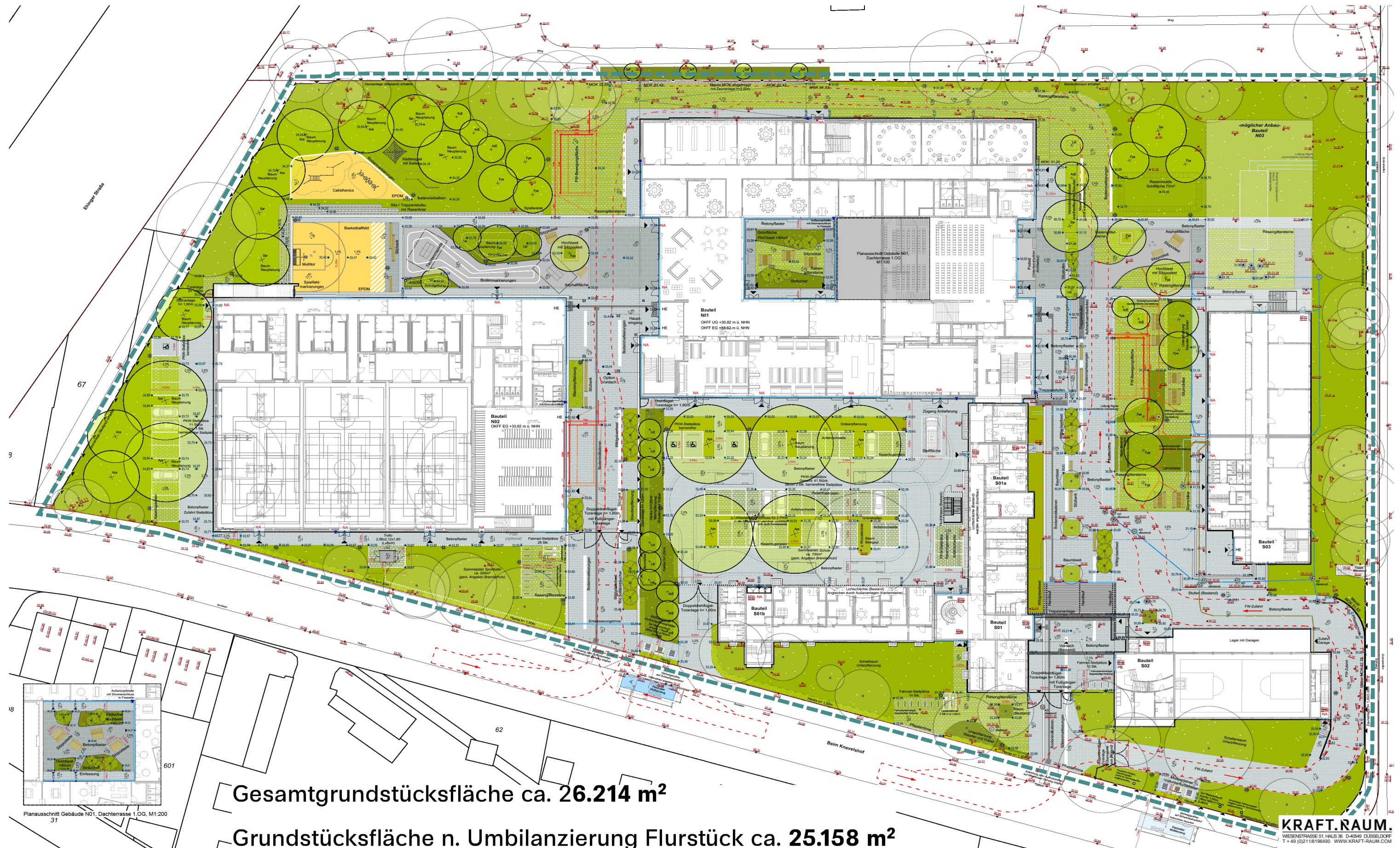
**Schulneubau**





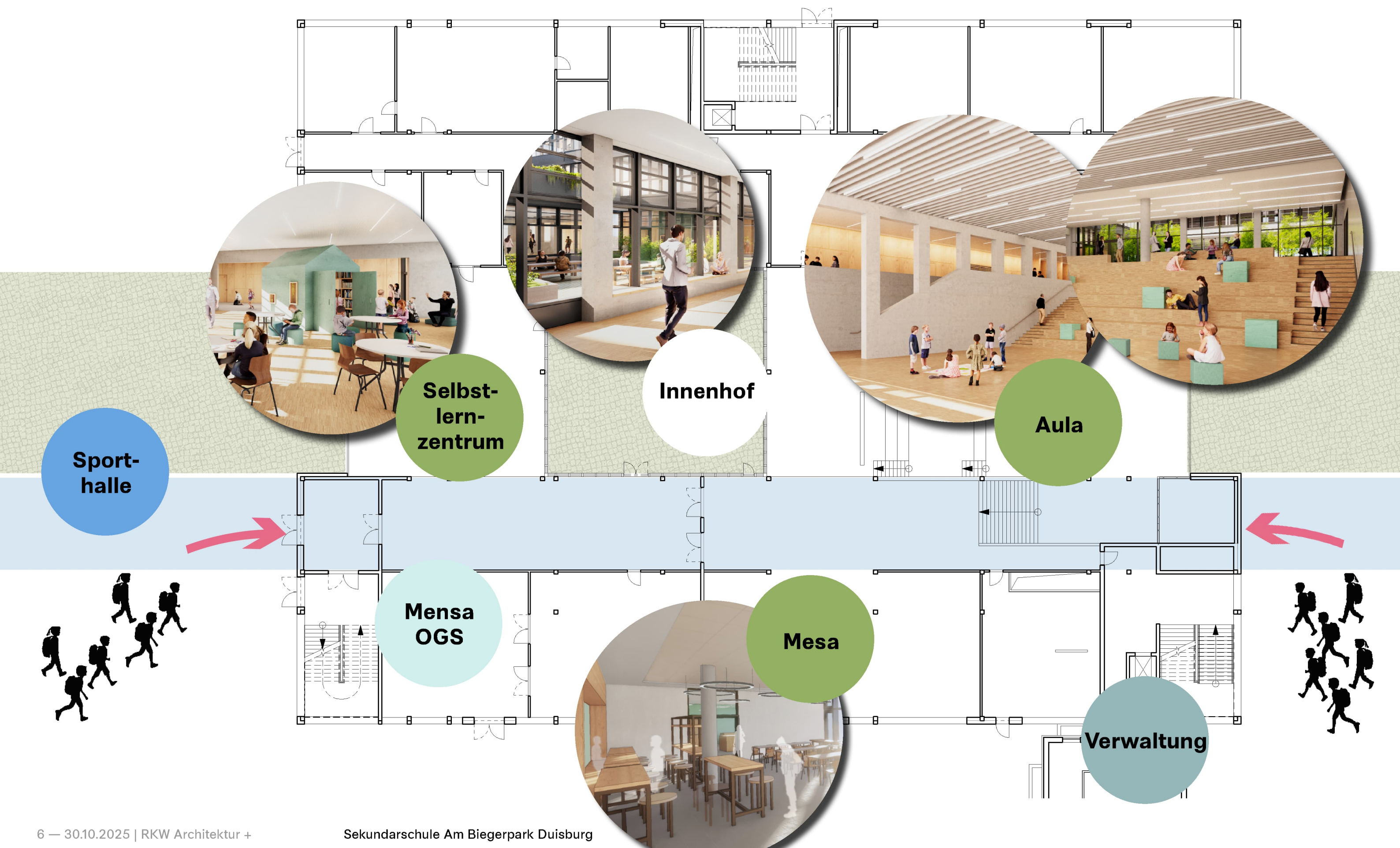


# Lageplan Außenanlagen





# Magistrale





# N01 - Schulgebäude

## Grundriss EG

### Kennzahlen

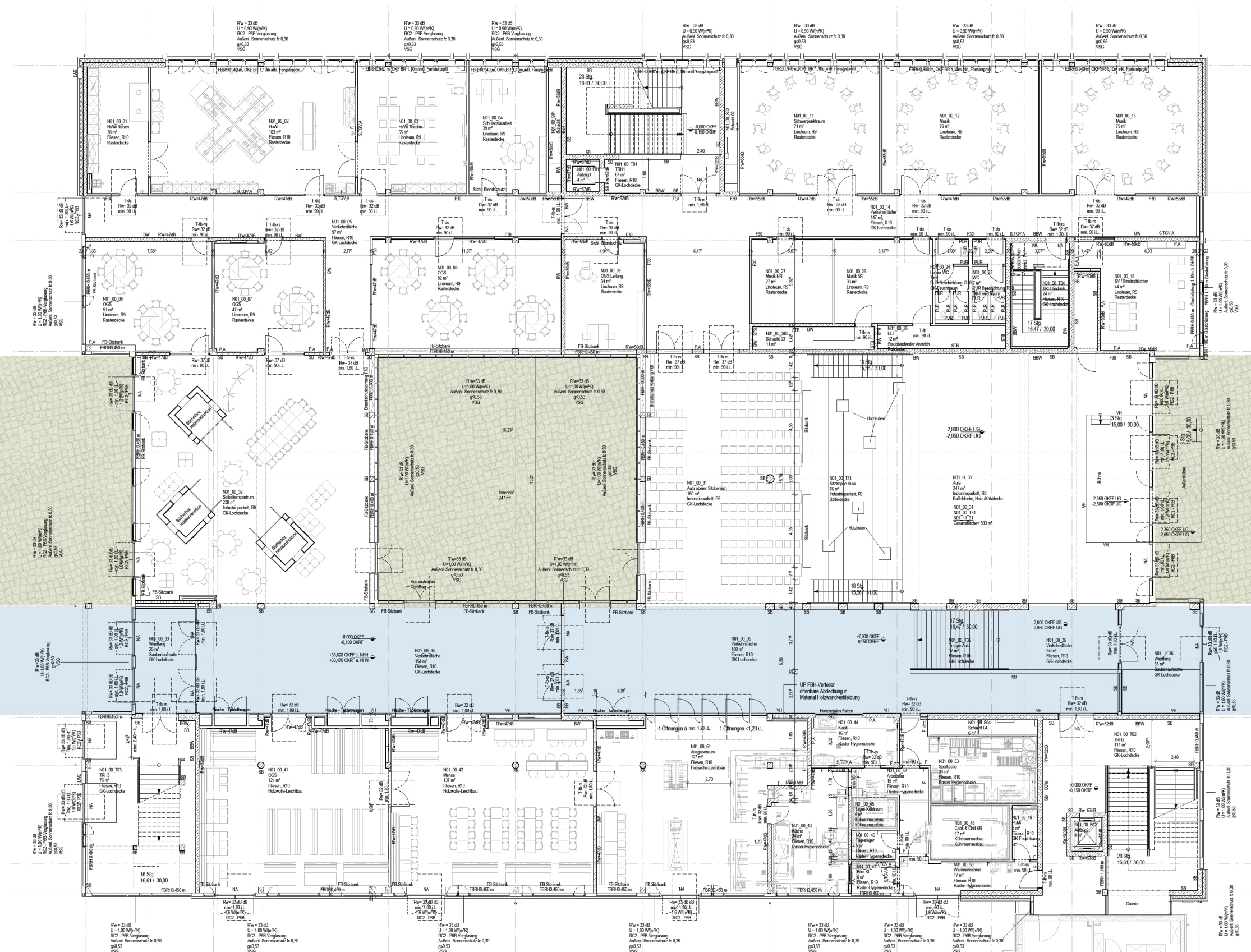
NUF = 6.430 m<sup>2</sup>

BGF R = 11.137 m<sup>2</sup>

BGF R+S = 364 m<sup>2</sup>

(inkl. Innenhof und Eingänge)

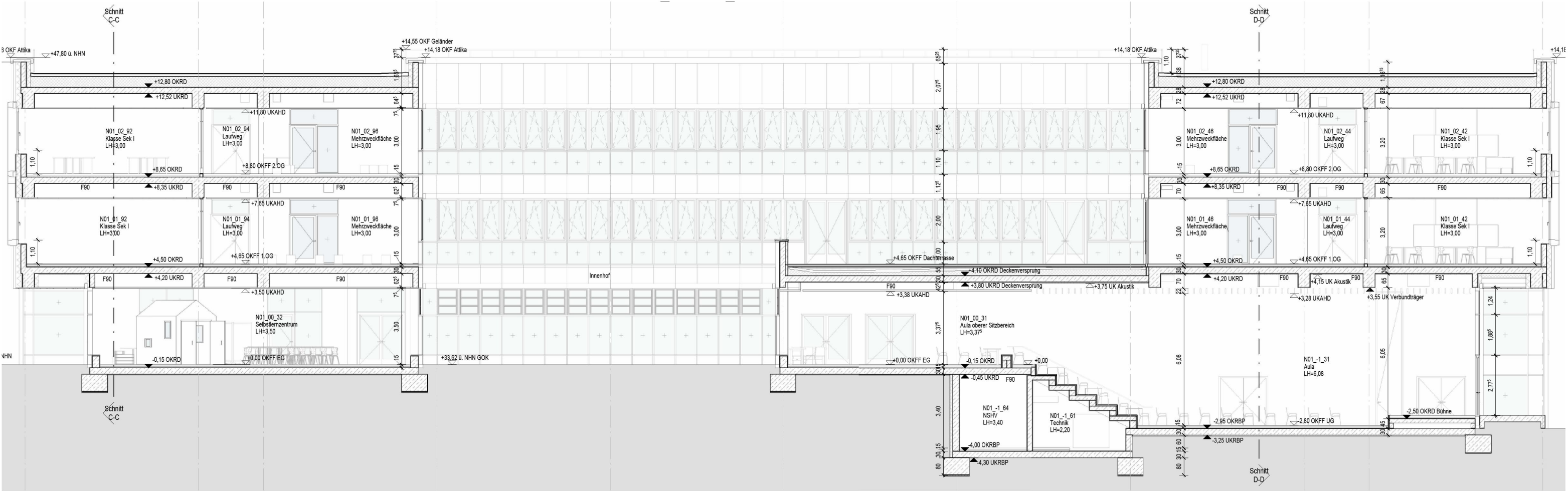
BRI R = 48.590 m<sup>3</sup>





# N01 - Schulgebäude

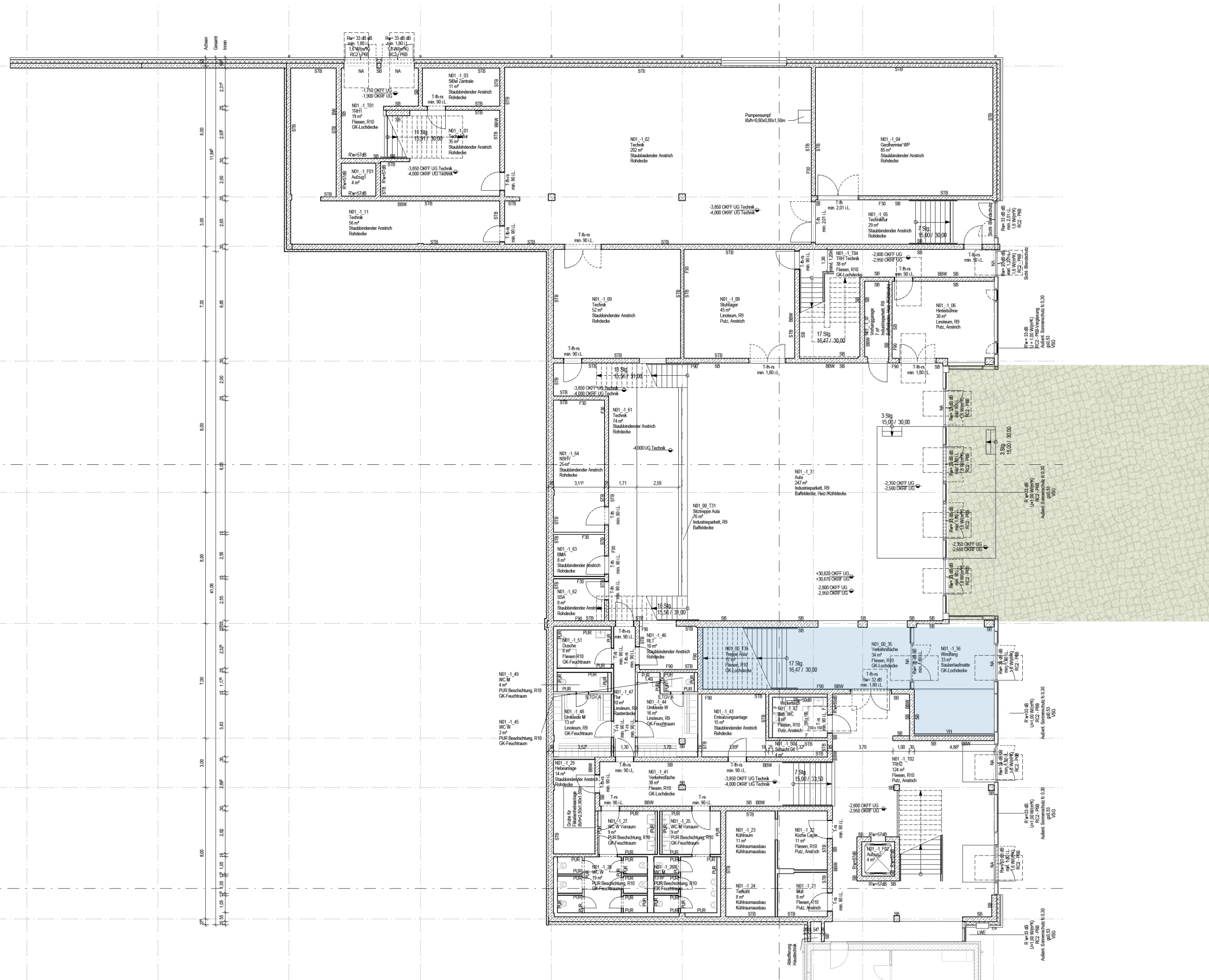
## Schnitt





# N01 - Schulgebäude

## Grundriss UG





**Sekundarschule am Biegerpark  
Duisburg**

---

# **Material und Farbkonzept**

**14.10.2025**



\_\_\_\_\_





\_\_\_\_\_



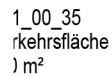


\_\_\_\_\_





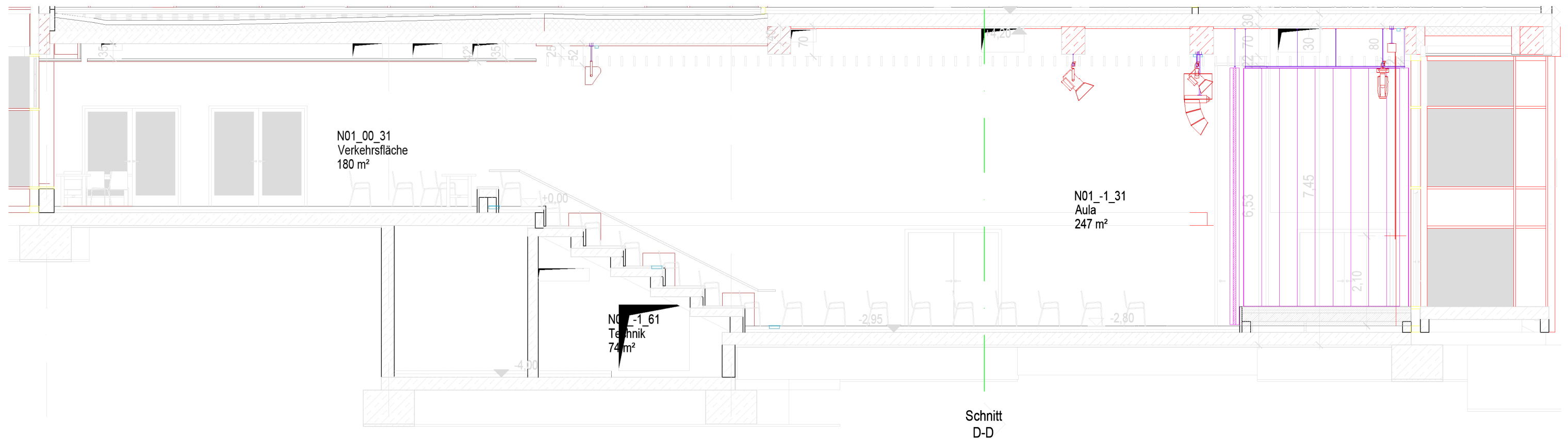
\_\_\_\_\_





# N01 - Schulgebäude

## Schnitt - Bühnentechnik





# N01 - Schulgebäude

## Perspektive Aula

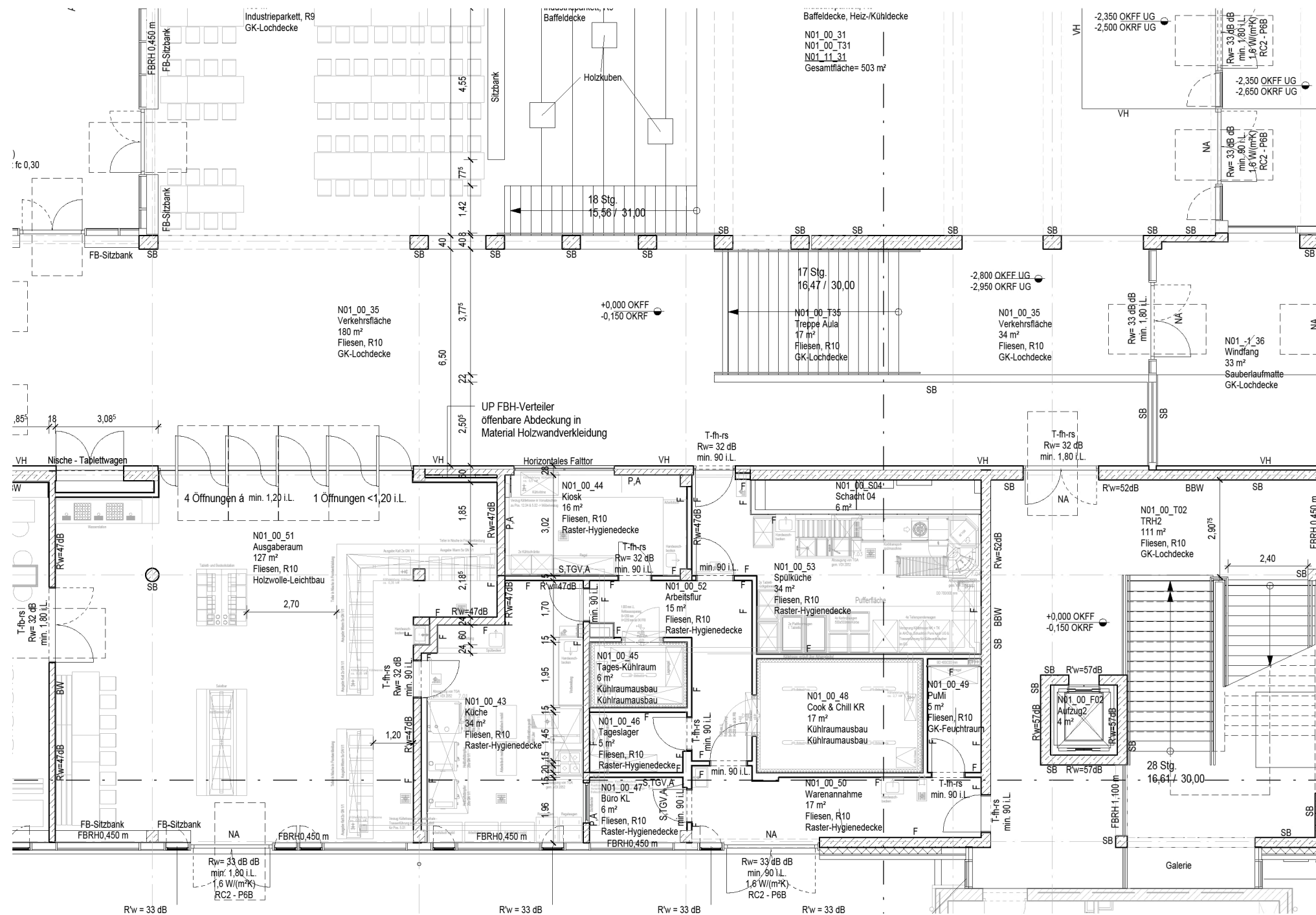
---





# N01 - Schulgebäude

## Mensa - Küche



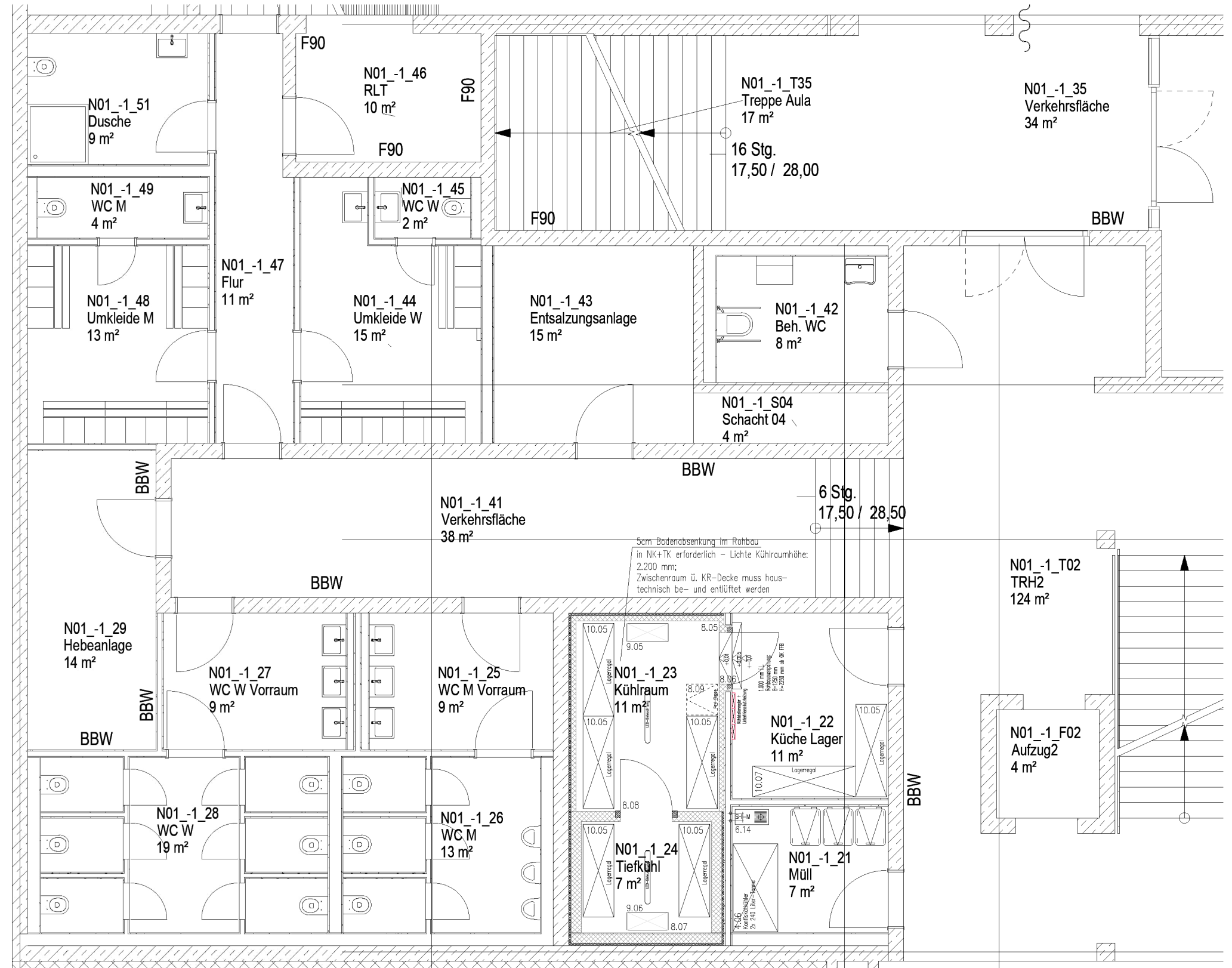






# N01 - Schulgebäude

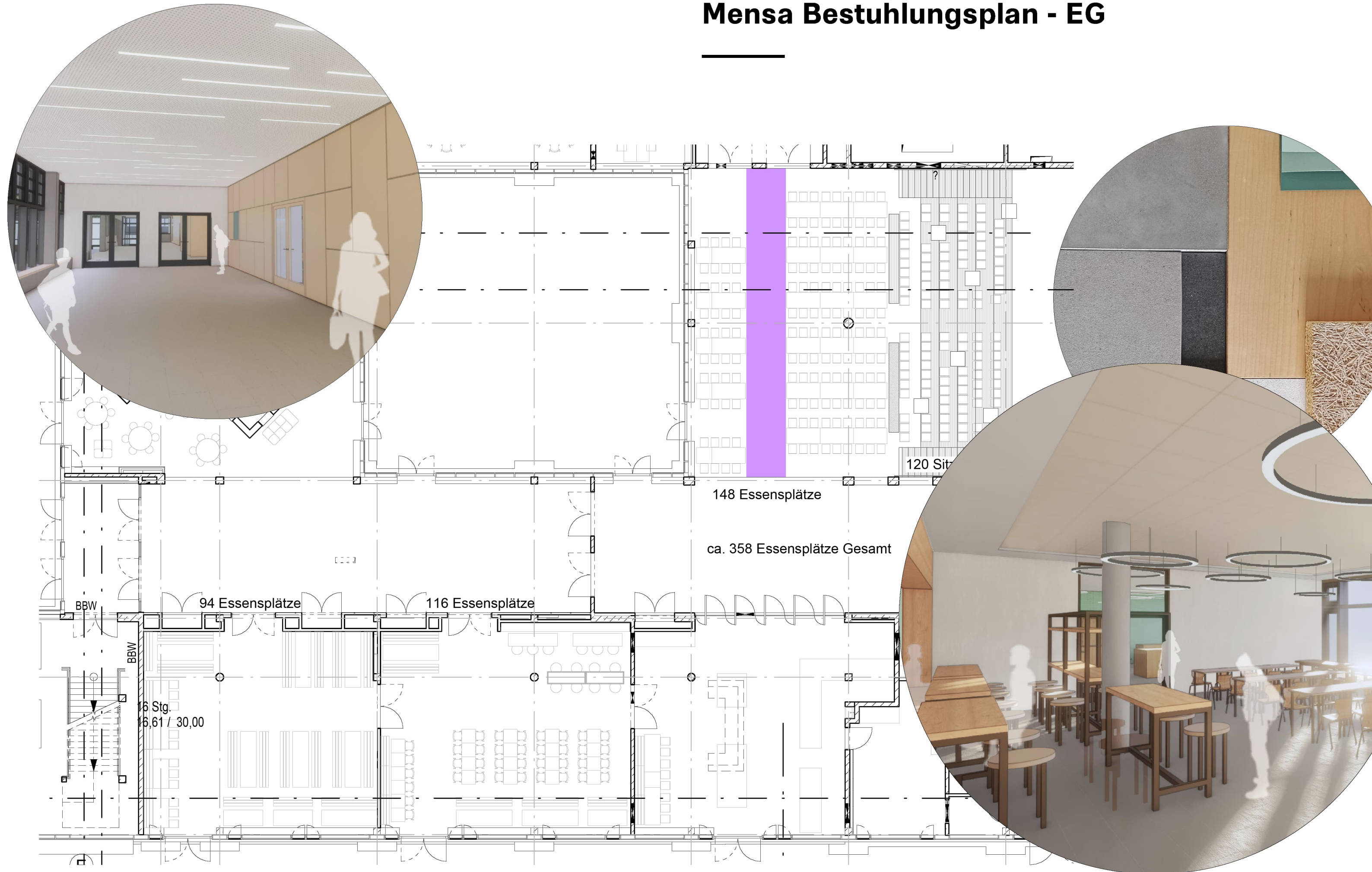
## Küche - UG





# N01 - Schulgebäude

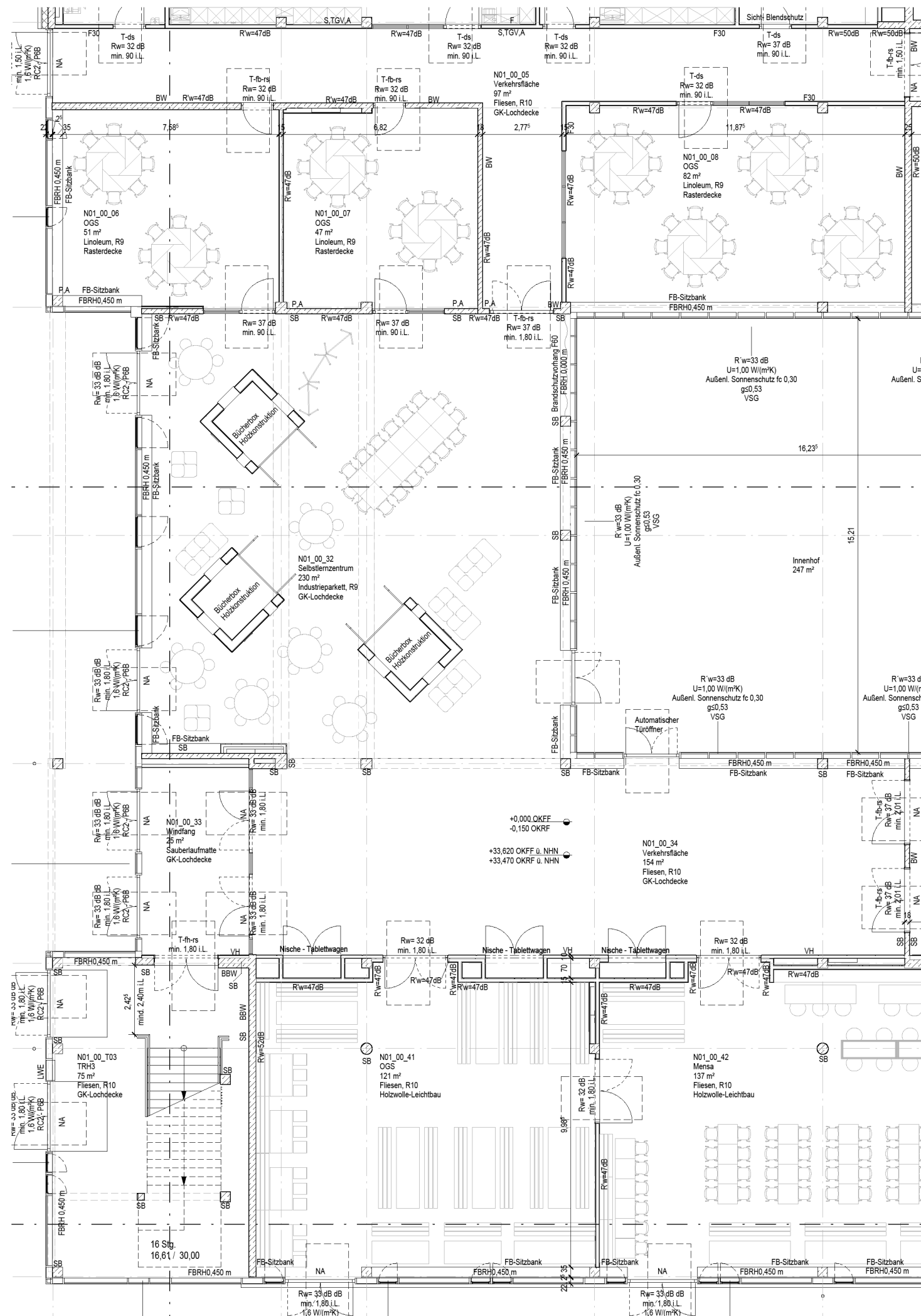
## Mensa Bestuhlungsplan - EG





# N01 - Schulgebäude

## Selbstlernzentrum - OGS - EG





# N01 - Schulgebäude

## Innenperspektive Selbstlernzentrum

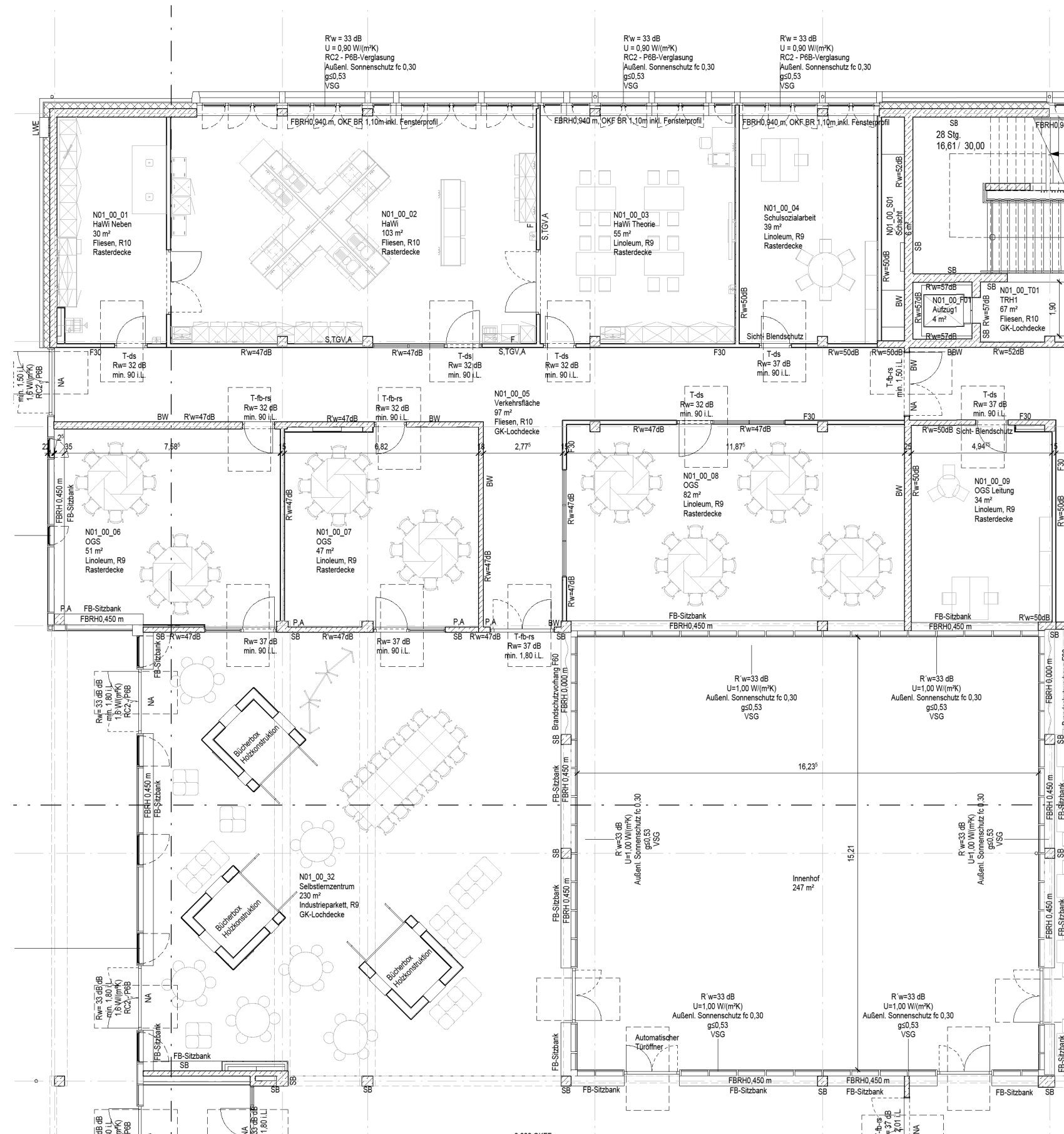
---





# N01 - Schulgebäude

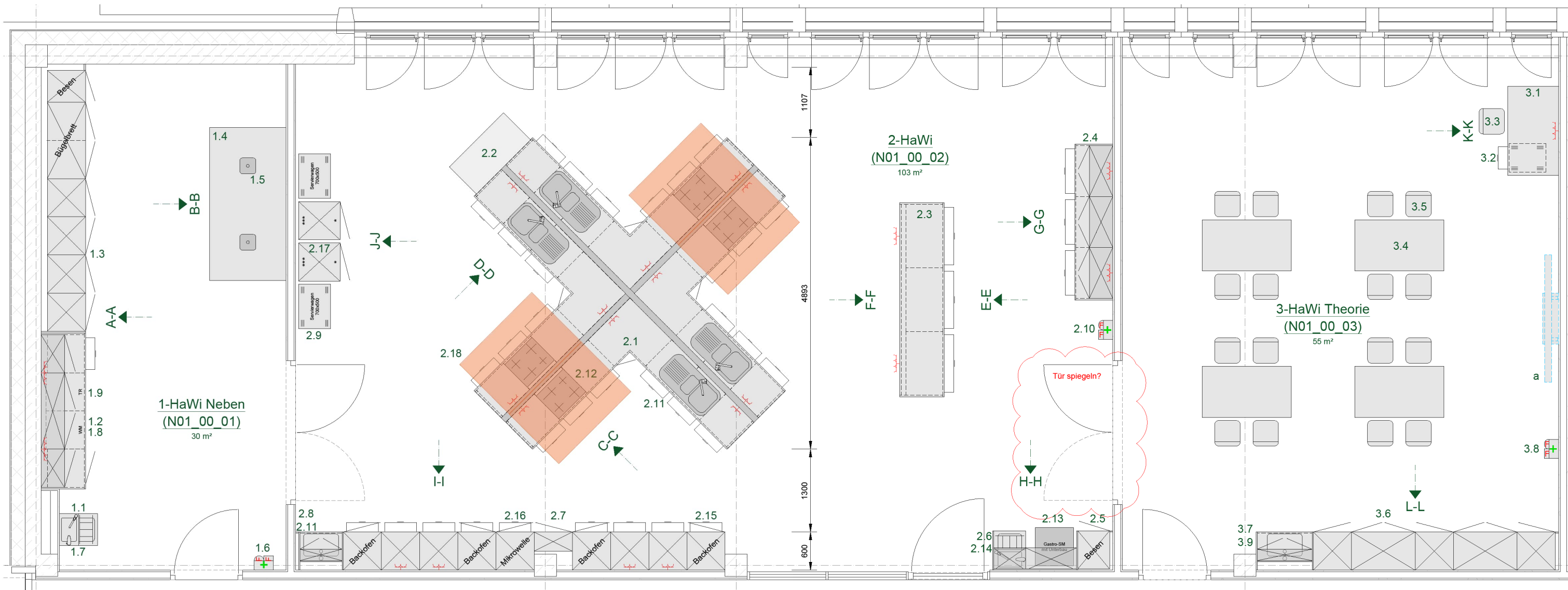
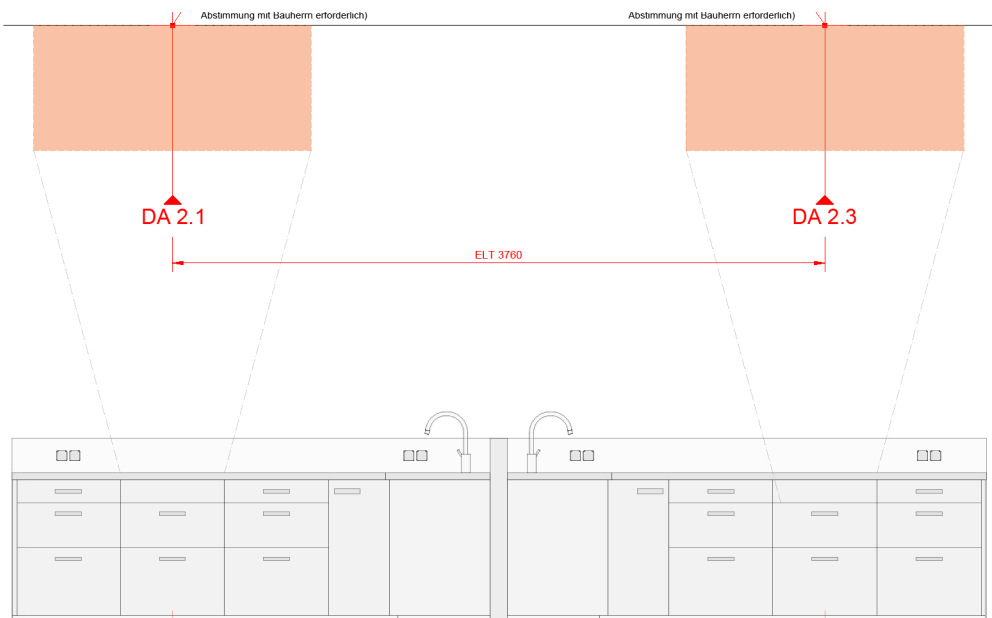
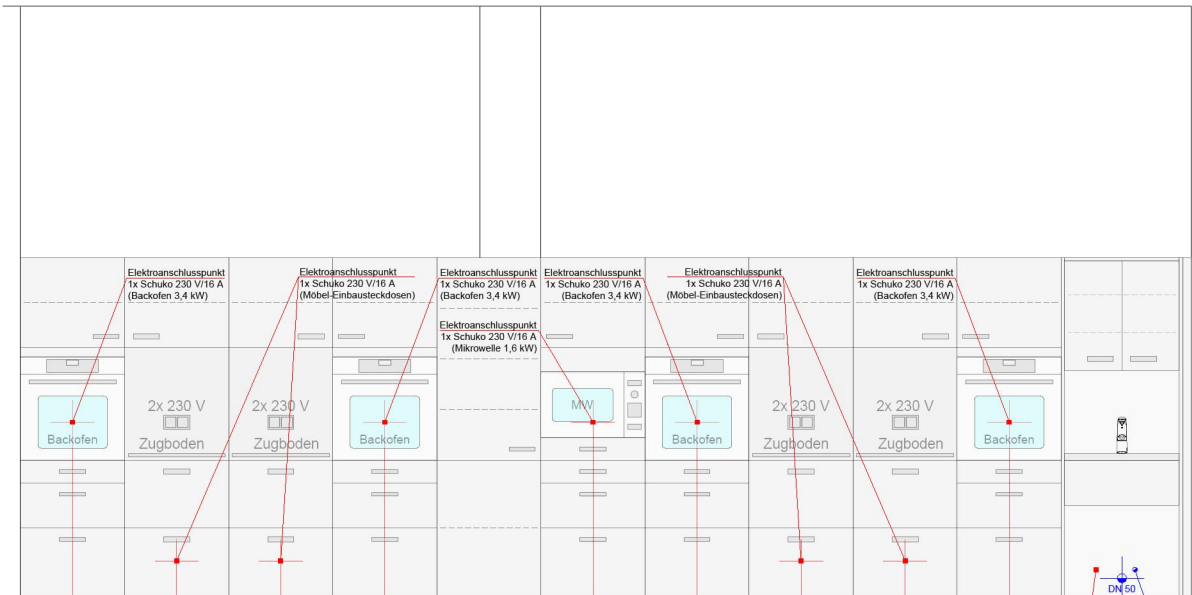
## Lehrküche - OGS - Schulsozialarbeit - EG





# N01 - Schulgebäude

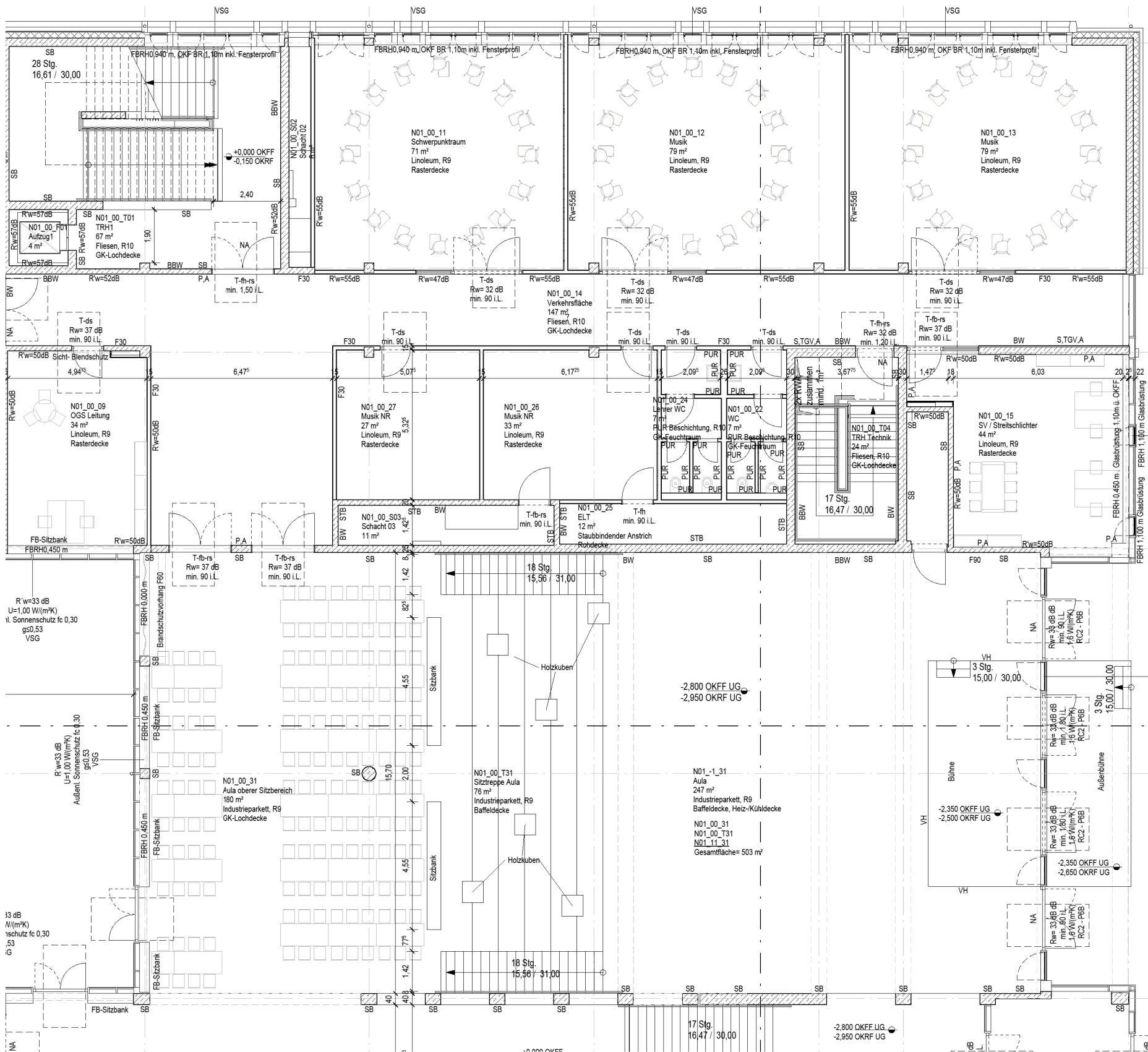
## Lehrküche - Fachraumplanung





# N01 - Schulgebäude

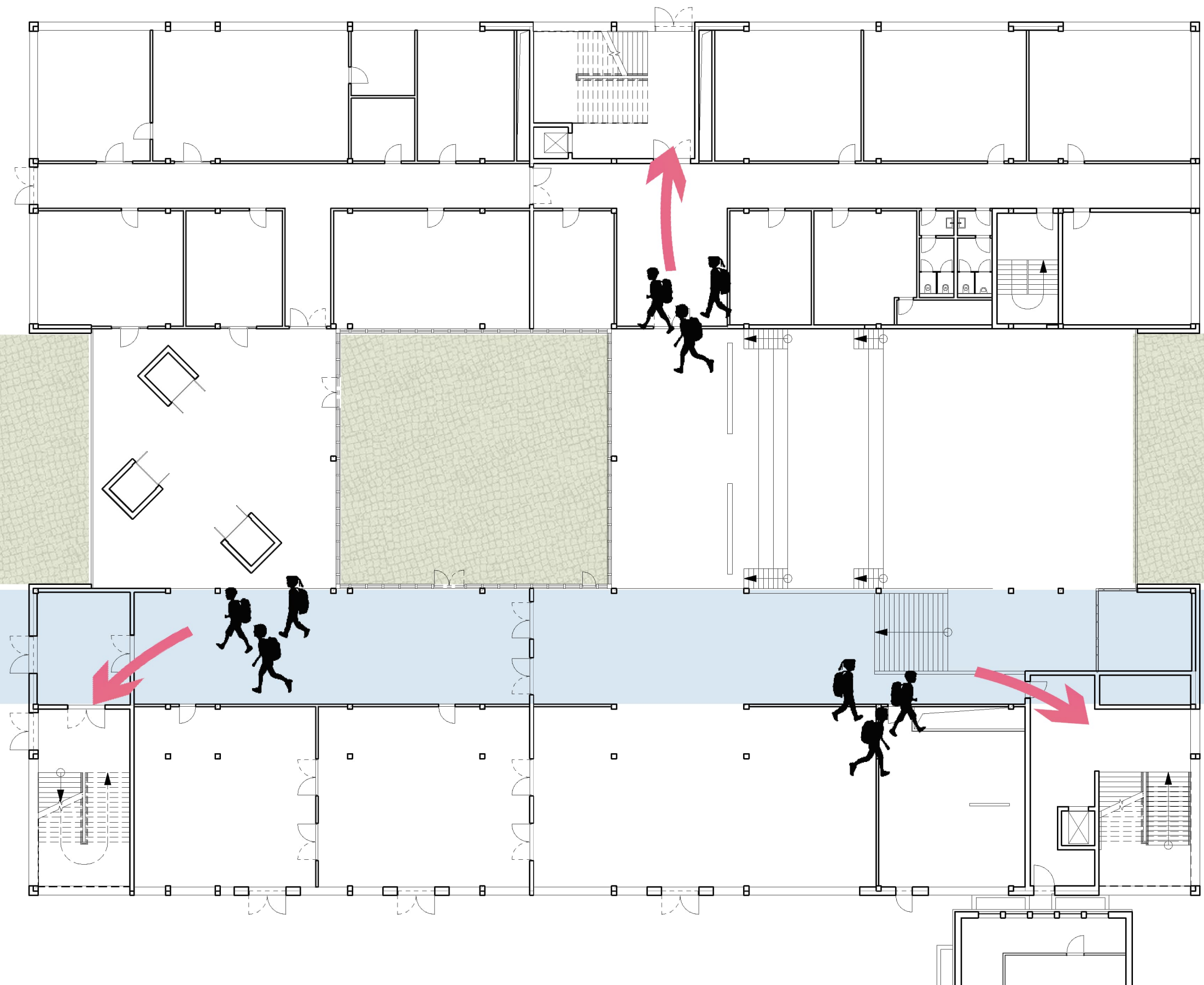
## Musikräume - Schwerpunktraum





# N01 - Schulgebäude

## Zuwegung Lernbereiche





# N01 - Schulgebäude

## Grundriss - 1.OG



6 Lernbereiche  
3 Treppenhäuser  
4 WC-Kerne



# N01 - Schulgebäude

## Innenperspektive Klassenräume

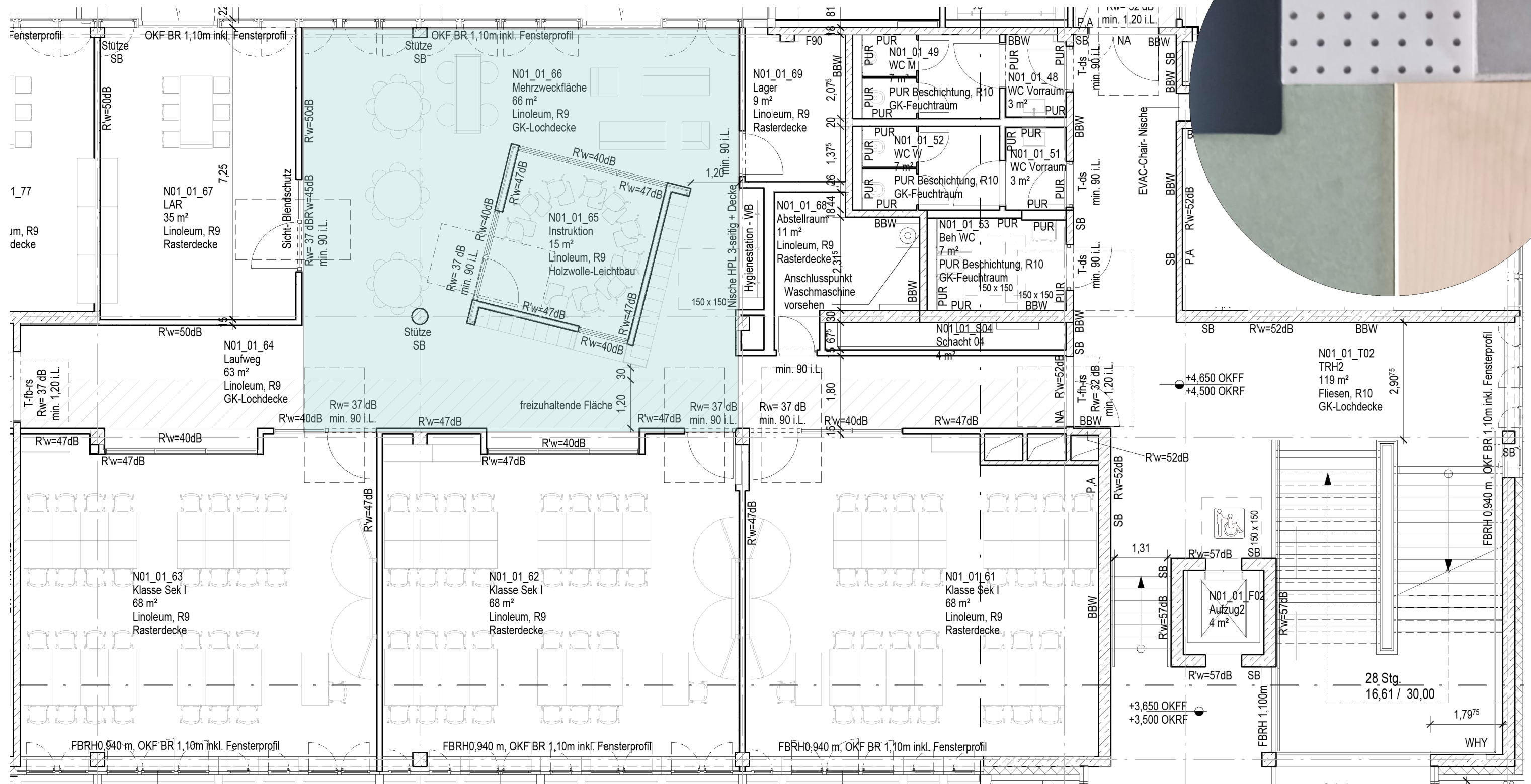
---





# N01 - Schulgebäude

## Lernbereiche - OG





# N01 - Schulgebäude

## Innenperspektive Mehrzweckfläche

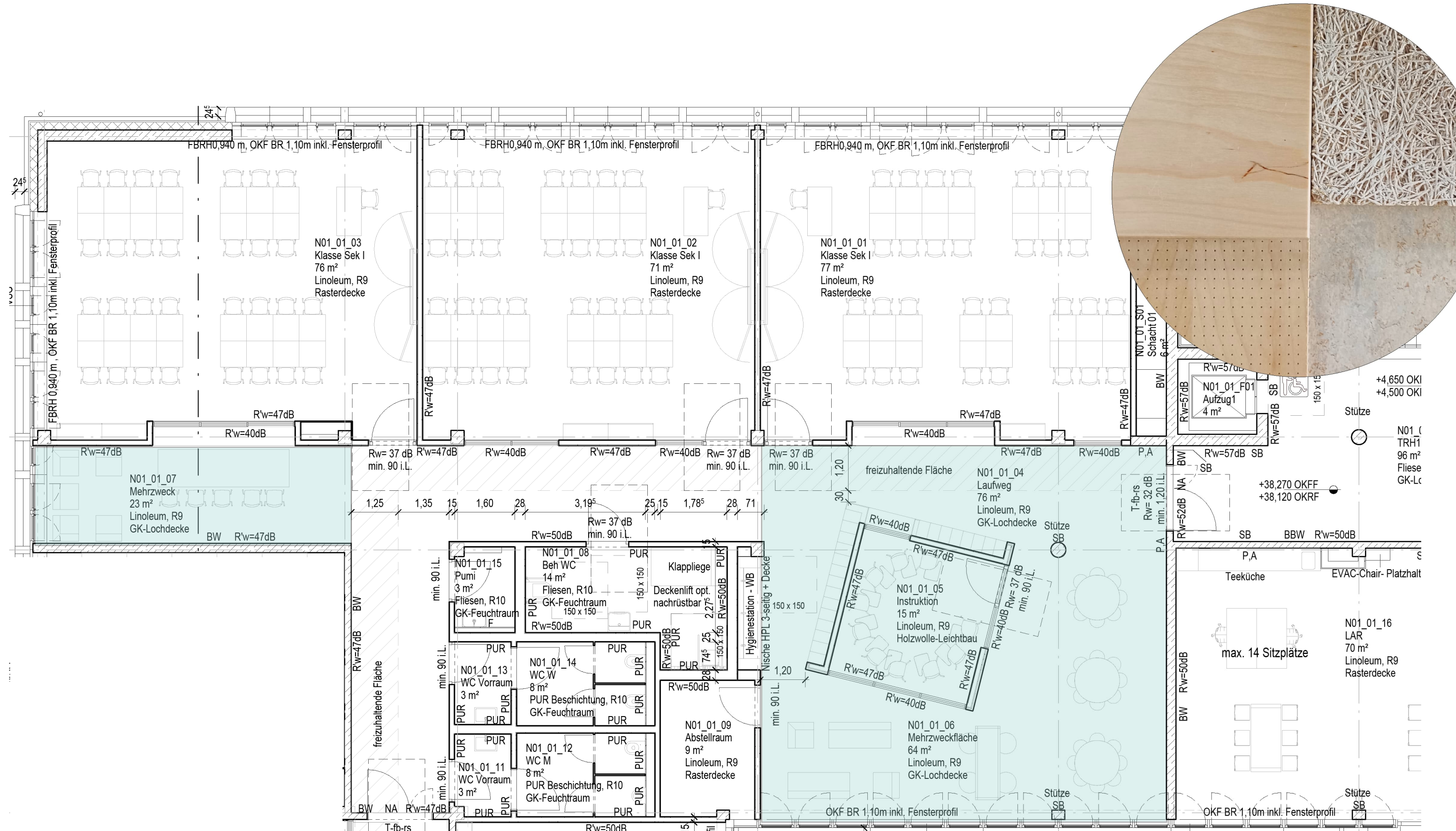
---





# N01 - Schulgebäude

## Lernbereiche - OG





# N01 - Schulgebäude

## Innenperspektive Mehrzweckfläche

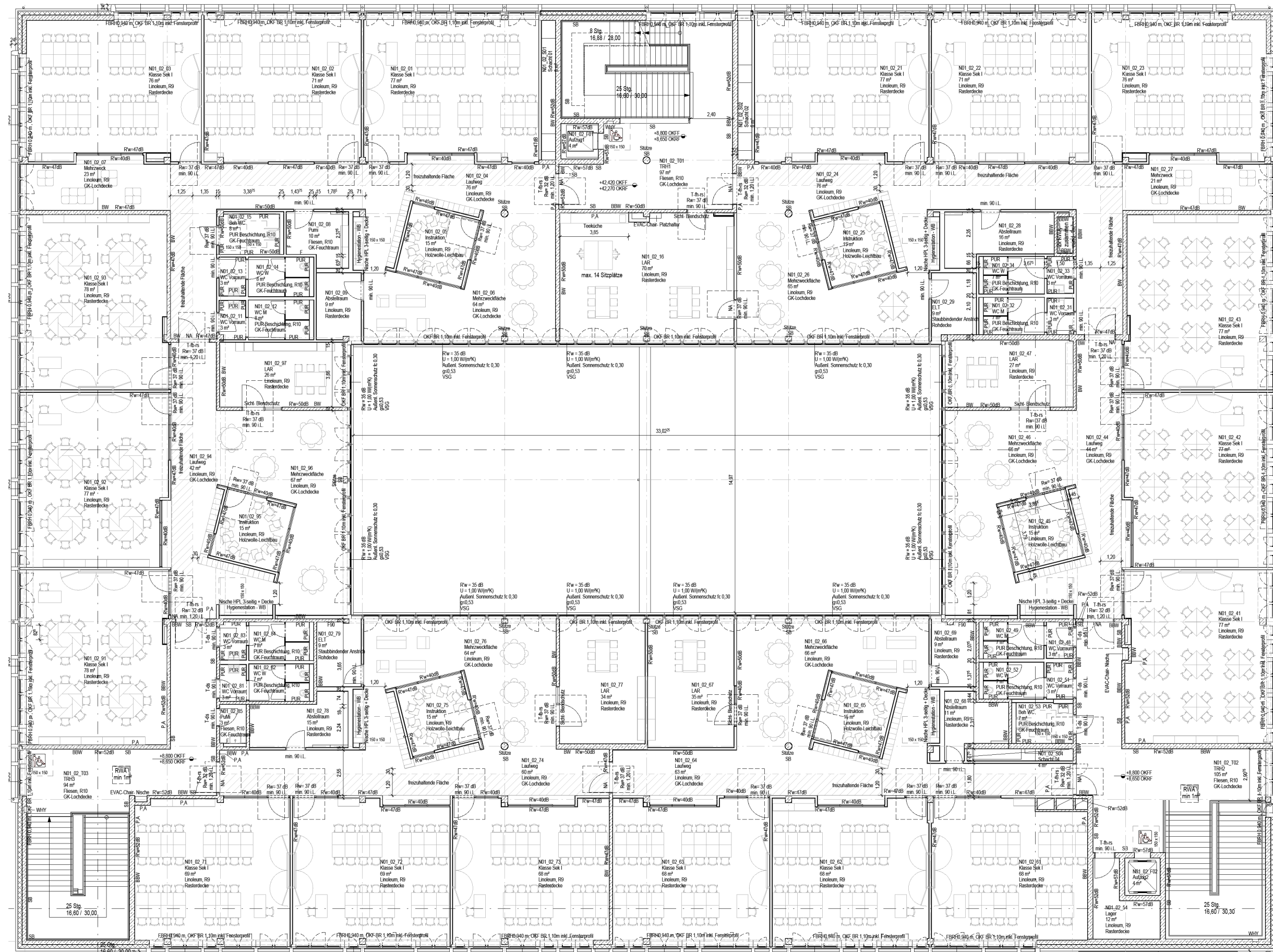
---





# N01 - Schulgebäude

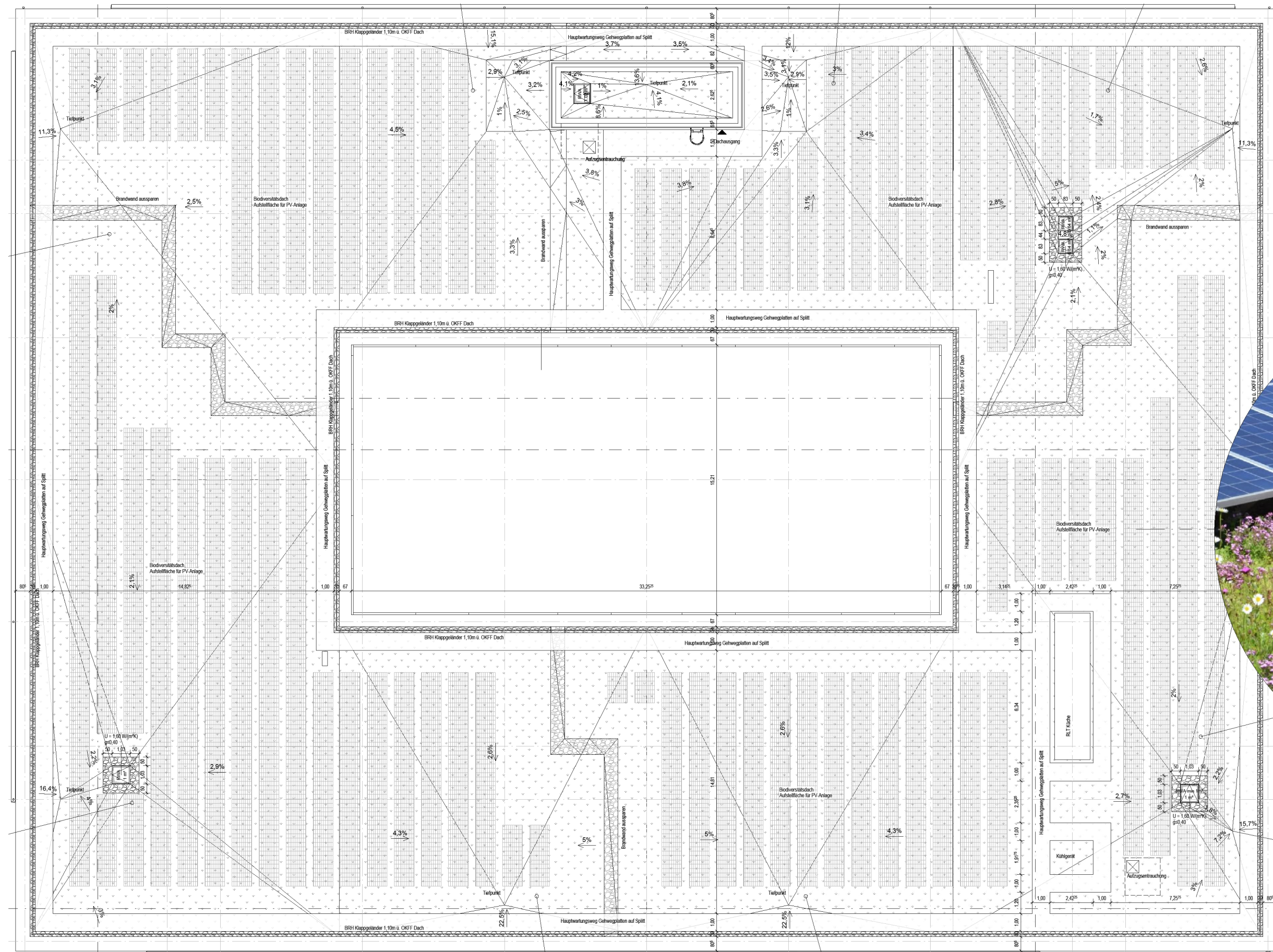
## Grundriss 2. OG





# N01 - Schulgebäude

## Dachaufsicht

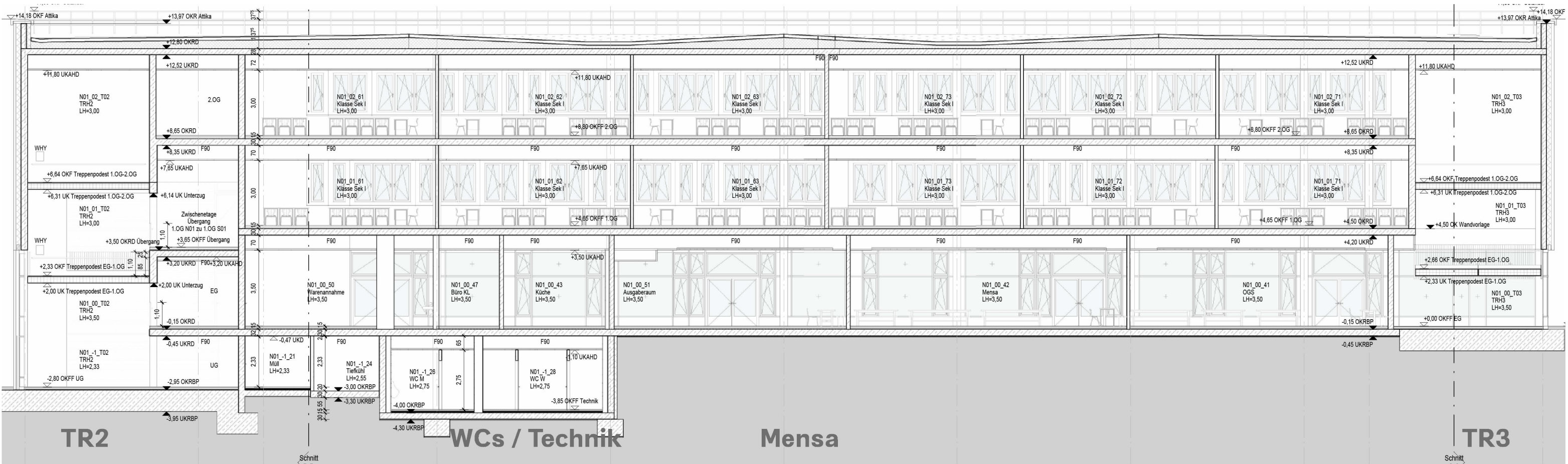
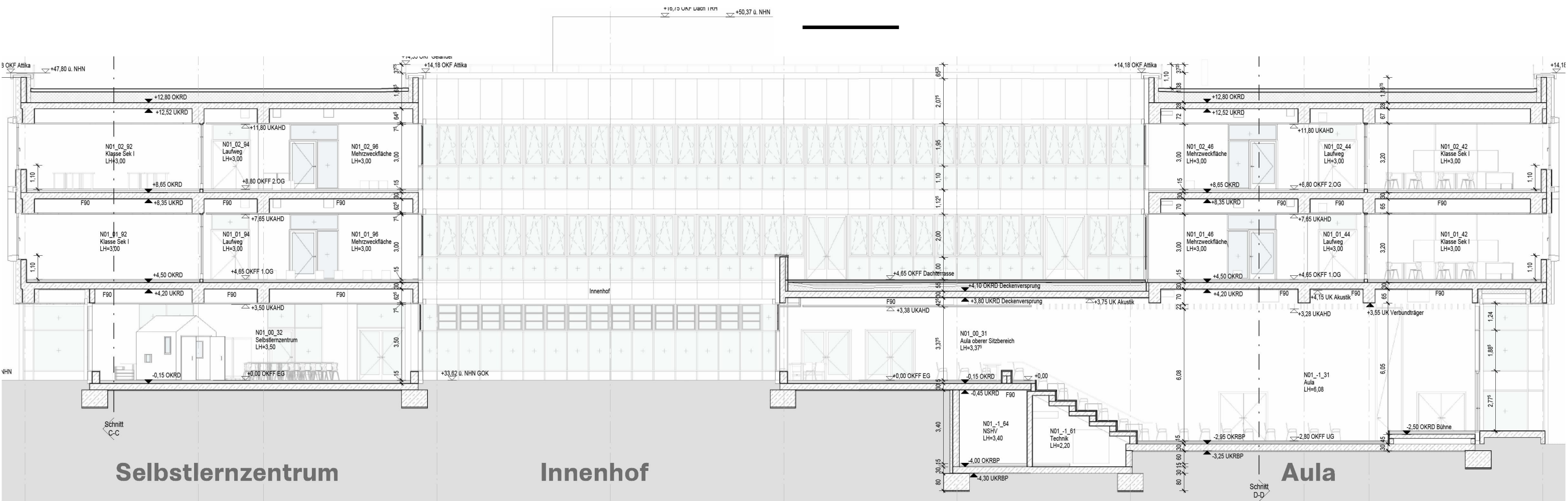


PV-Anlage  
Biodiversitätsdach  
Küchenkühlgerät



# N01 - Schulgebäude

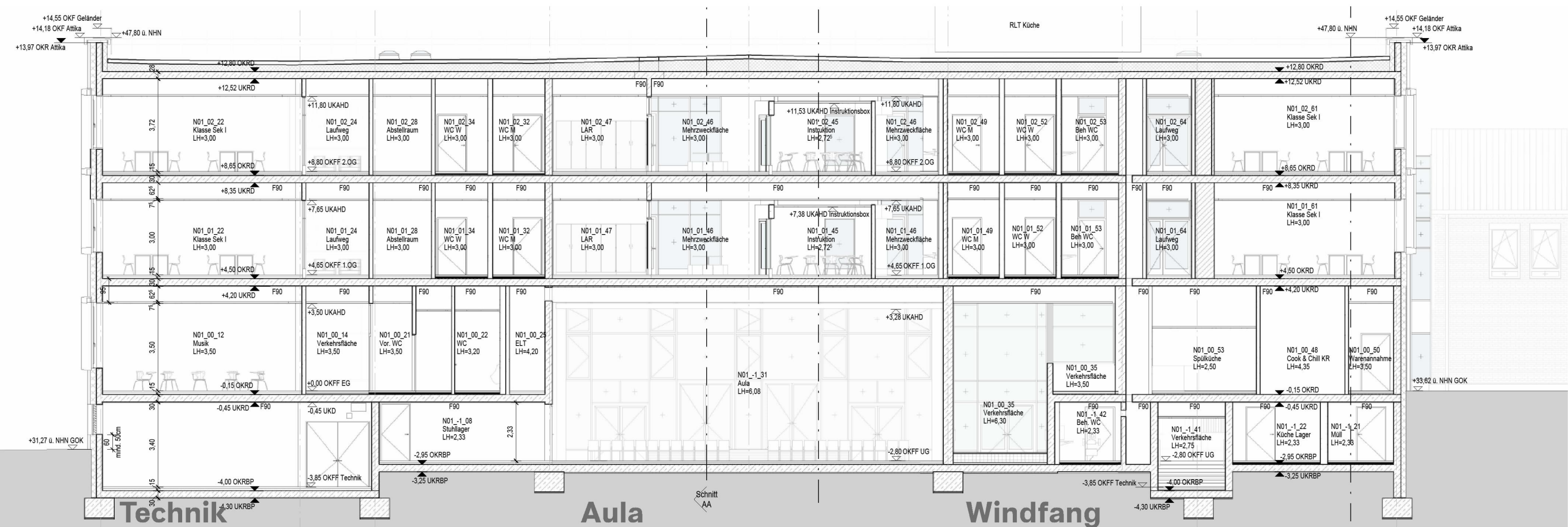
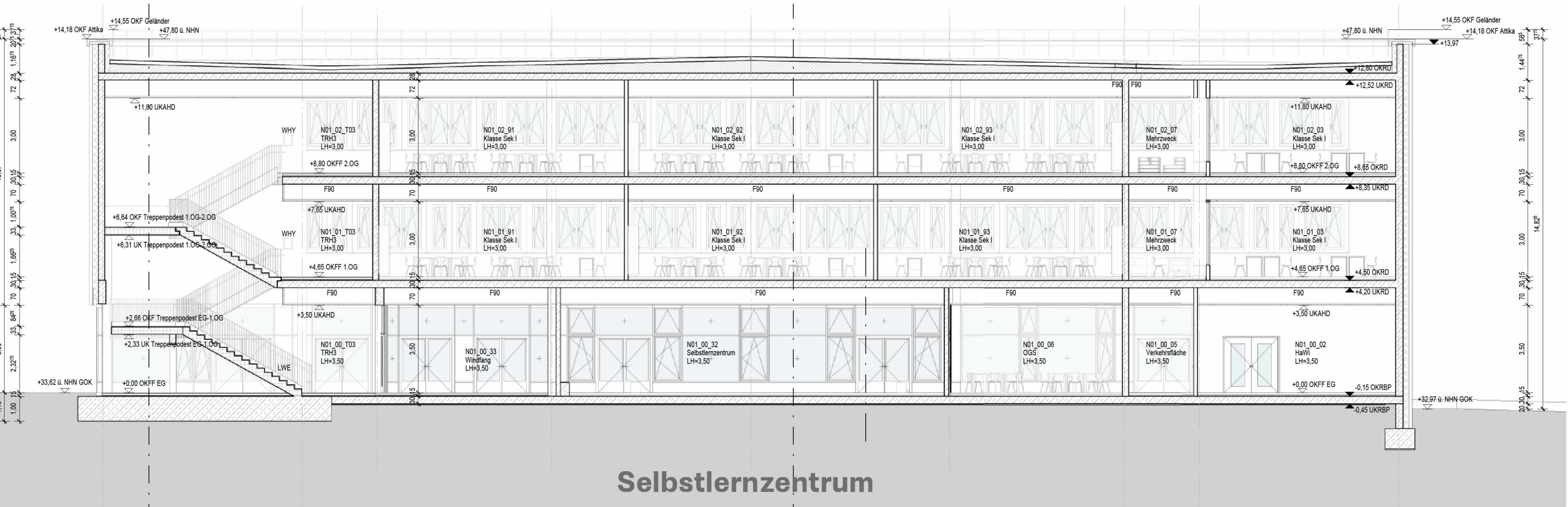
## Schnitte





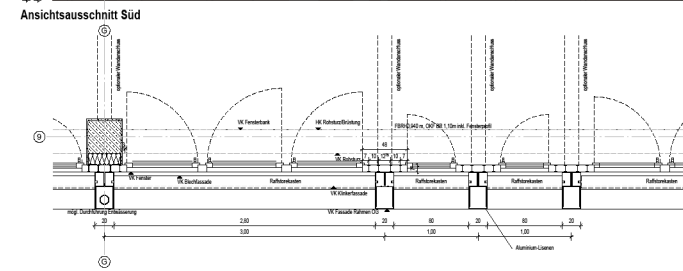
# N01 - Schulgebäude

## Schnitte



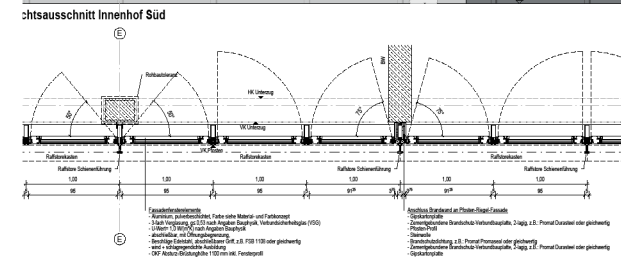


\_\_\_\_\_



**2.0G**

Sekundarschule Am Biegerpark Duisburg



chtsausschnitt Innenhof Süd

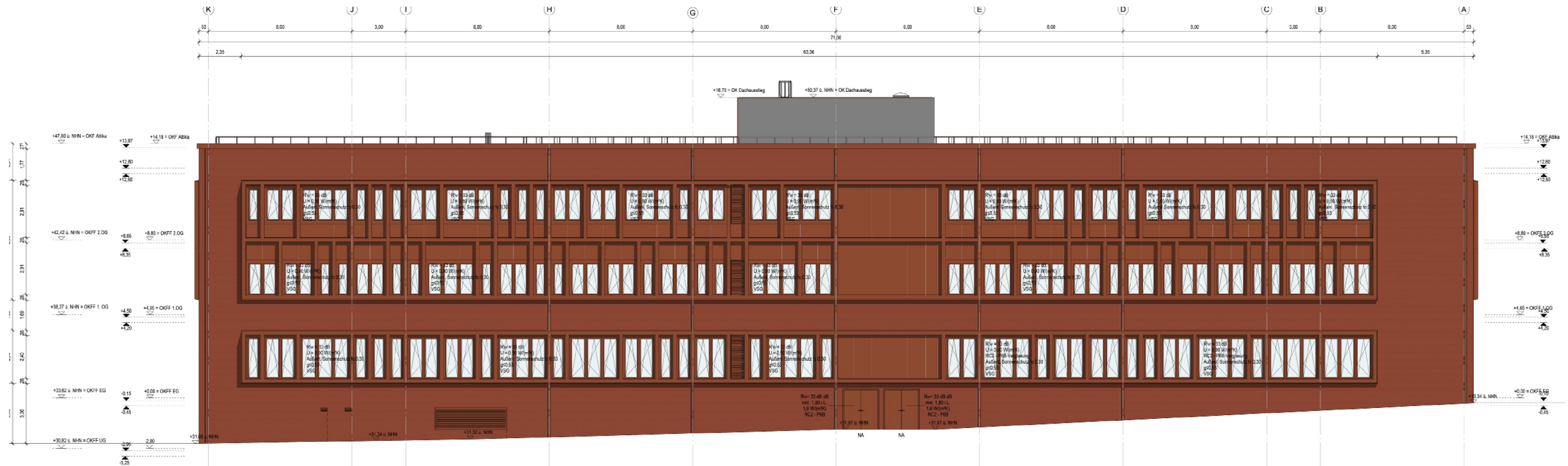


## Fassade Innenhof



# N01 - Schulgebäude

## Ansichten



N01 Ansicht Nord Lph 3

M 1:100



N01 Ansicht Ost Lph 3

M 1:100





N01 Ansicht West



N01 Ansicht Süd



# N01 - Schulgebäude

## Perspektive Ostfassade

---





# N01 - Schulgebäude

## Perspektive Südfassade

---



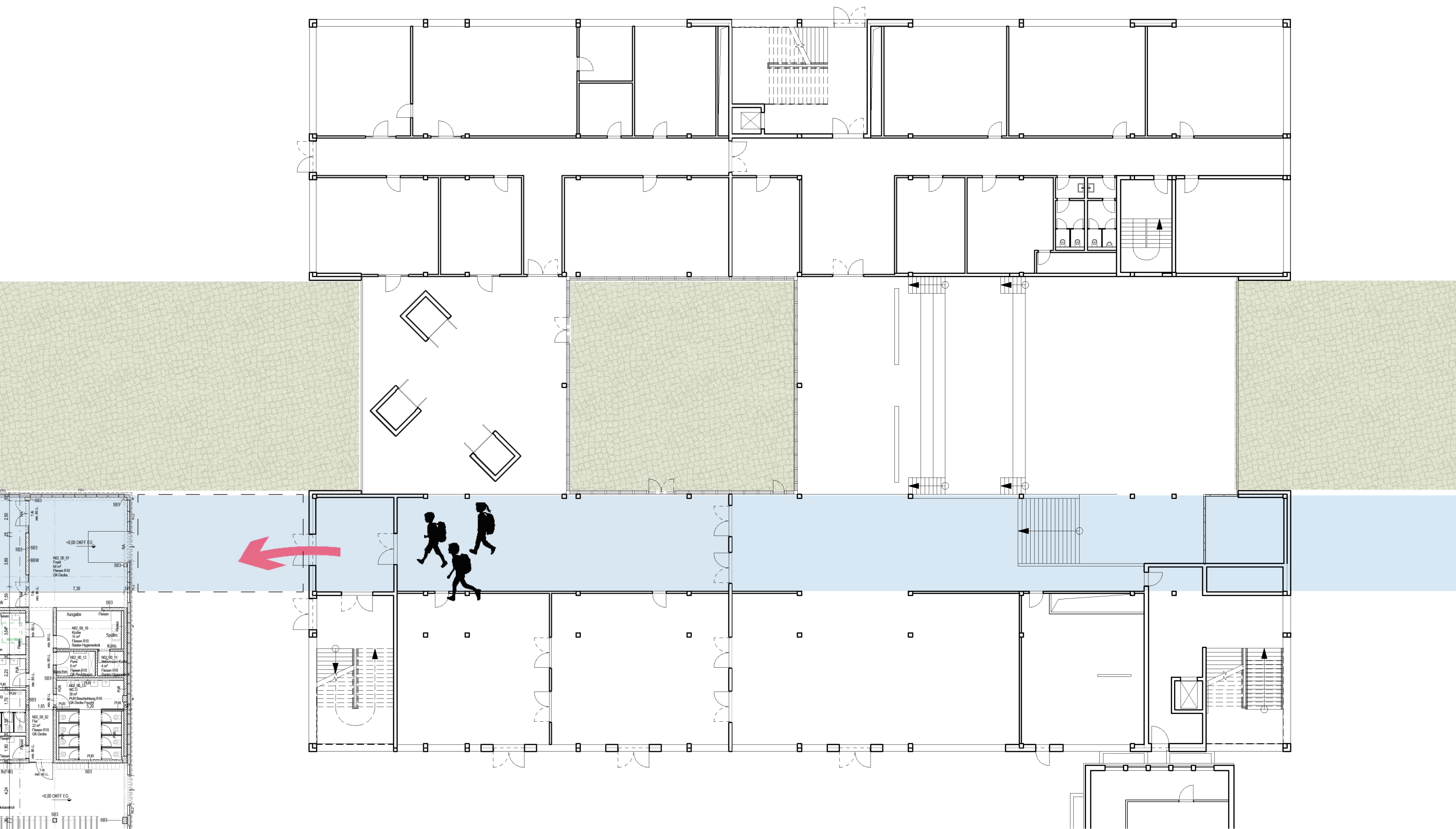


**N02**  
**Sporthalle**



# N02 - Sporthallengegebäude

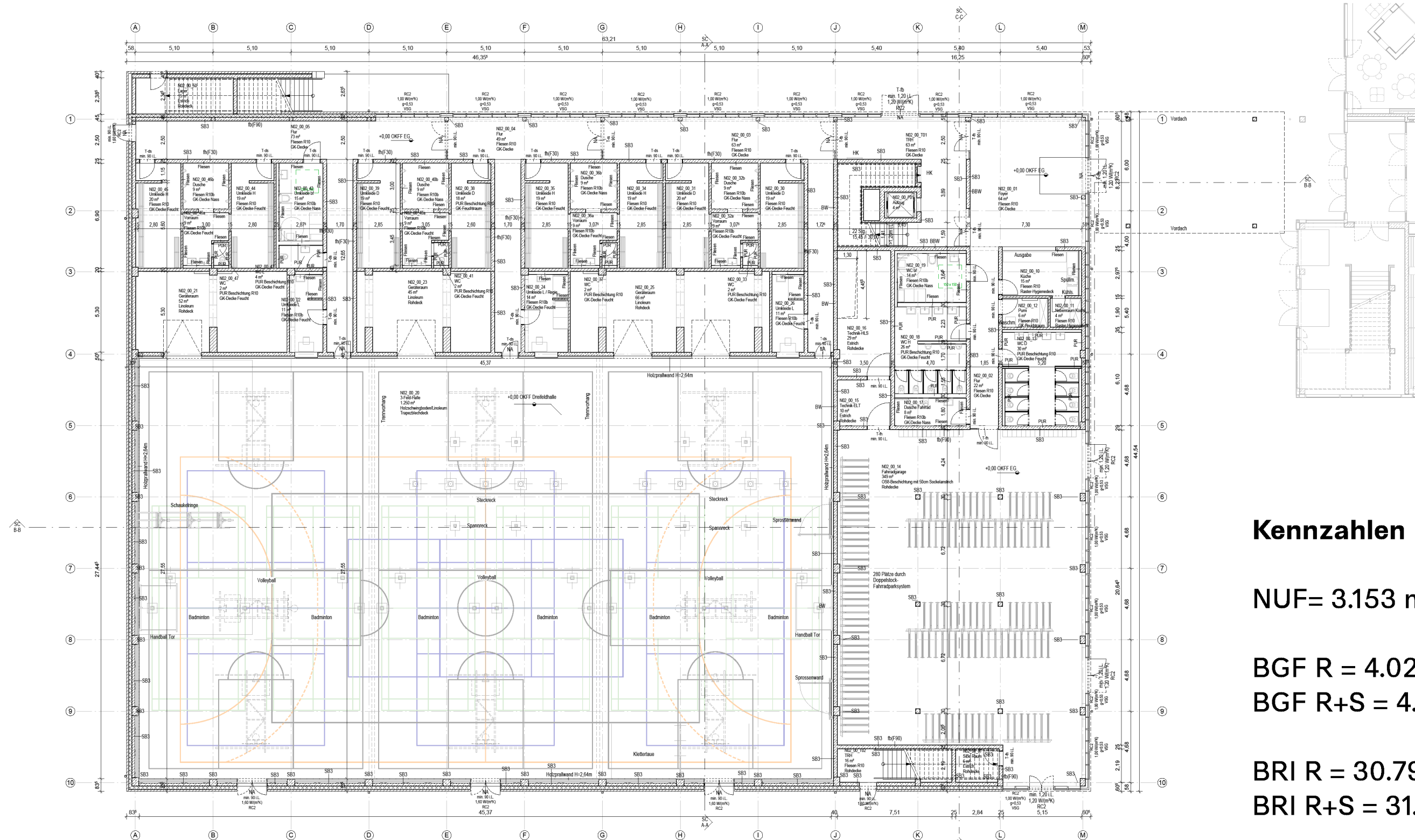
## Zuwegung Sporthalle





# N02 - Sporthallengegebäude

## Grundriss EG



**Kennzahlen**

NUF= 3.153 m<sup>2</sup>

BGF R = 4.025 m<sup>2</sup>

BGF R+S = 4.334 m<sup>2</sup>

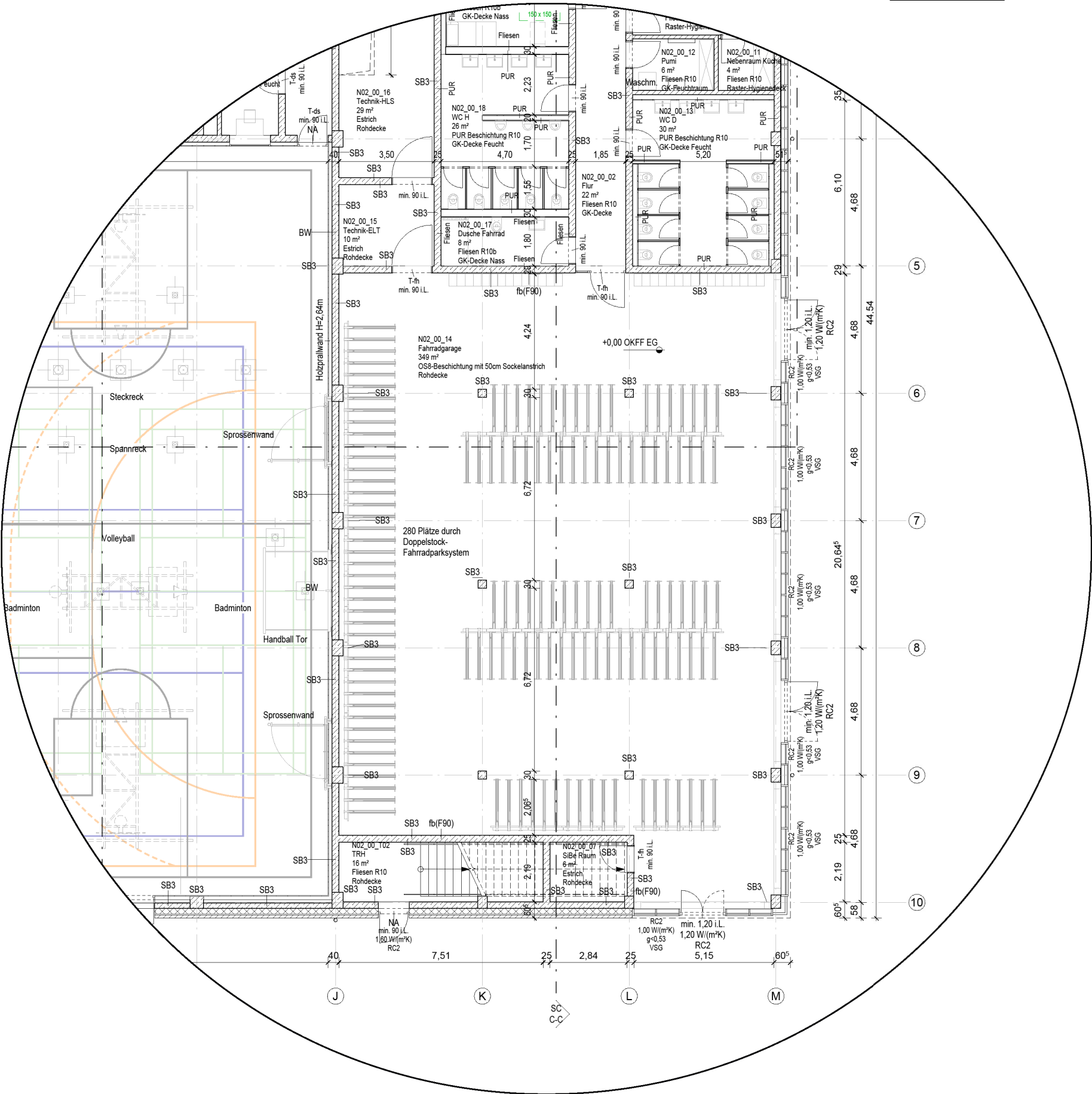
BRI R = 30.799 m<sup>3</sup>

BRI R+S = 31.185 m<sup>3</sup>



# N02 - Sporthallengebäude


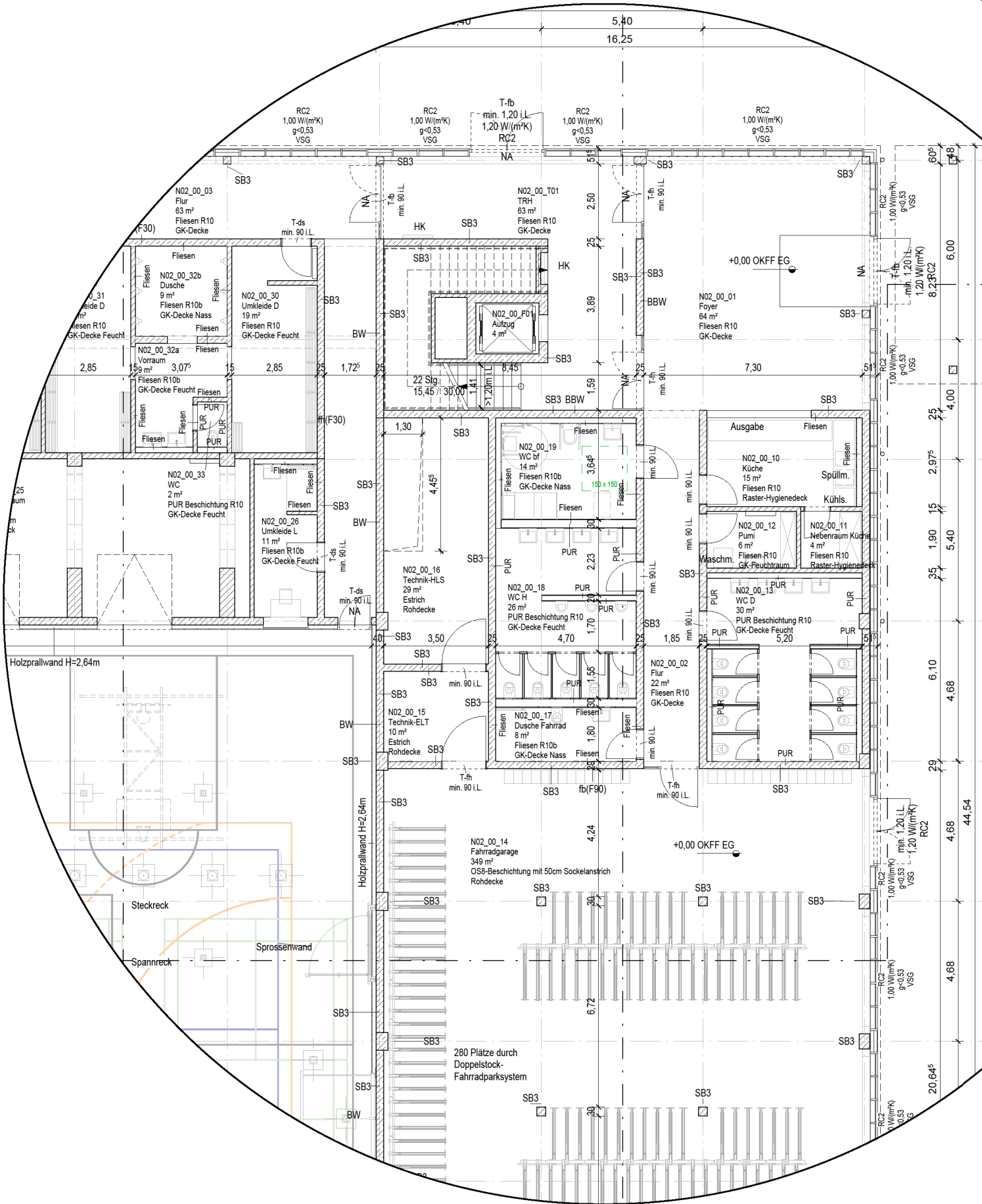
## Fahrradgarage





# N02 - Sporthallengegebäude

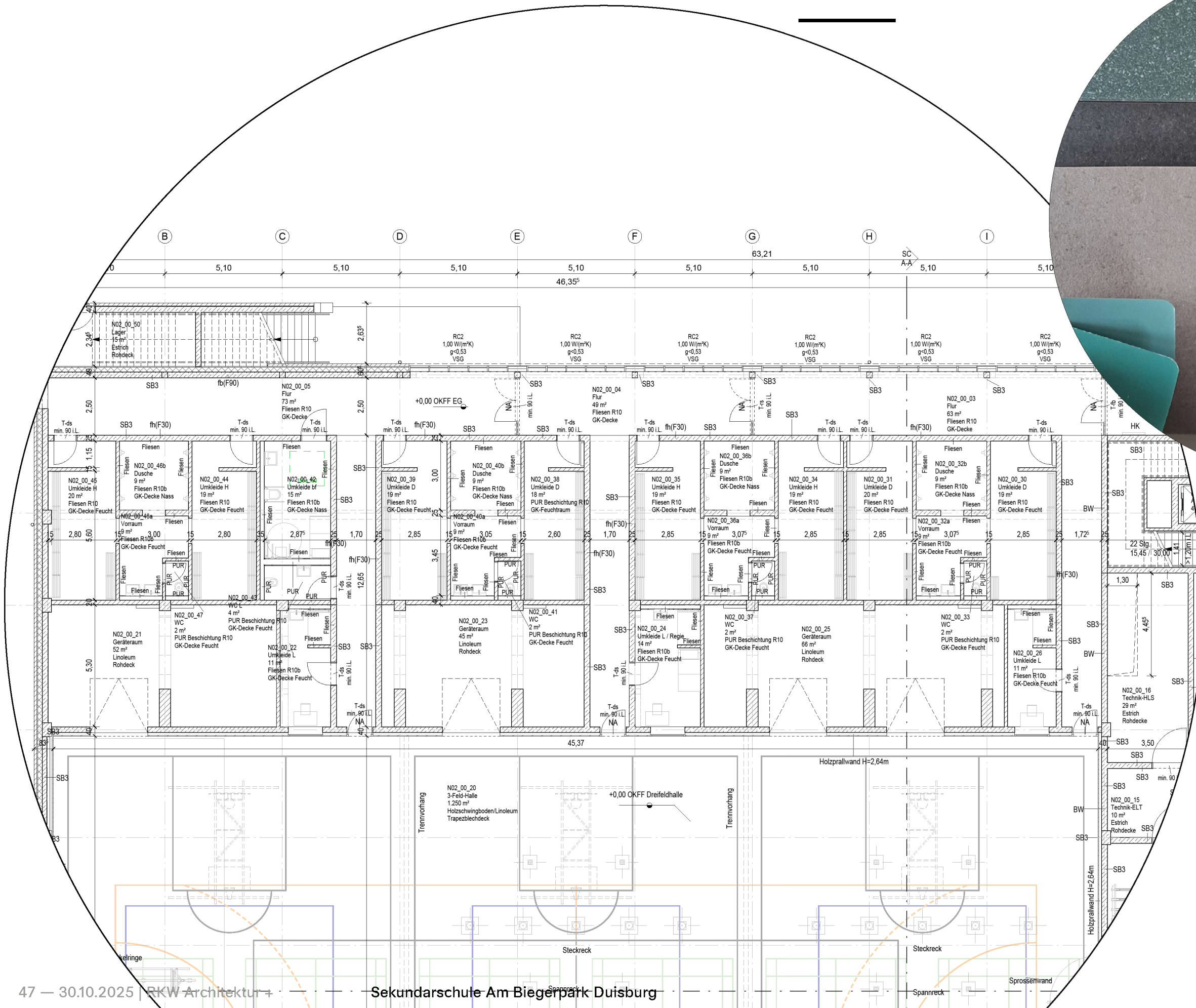
## Foyer - Ausgabe





# N02 - Sporthallengebäude


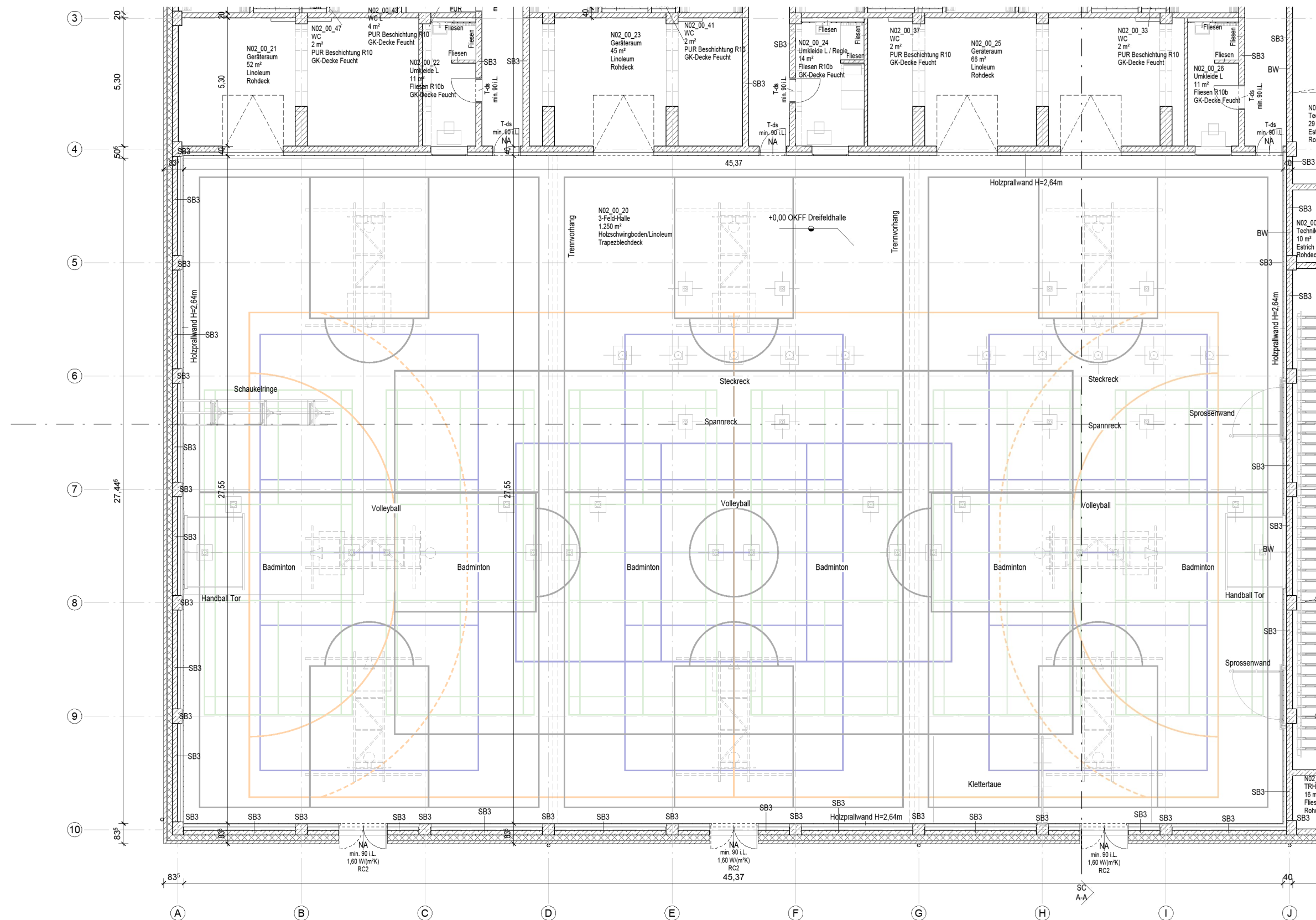
## Umkleiden





# N02 - Sporthallengegebäude

## Grundriss EG - Sporthalle





## N02 - Sporthallengegebäude Innenperspektive Sporthalle

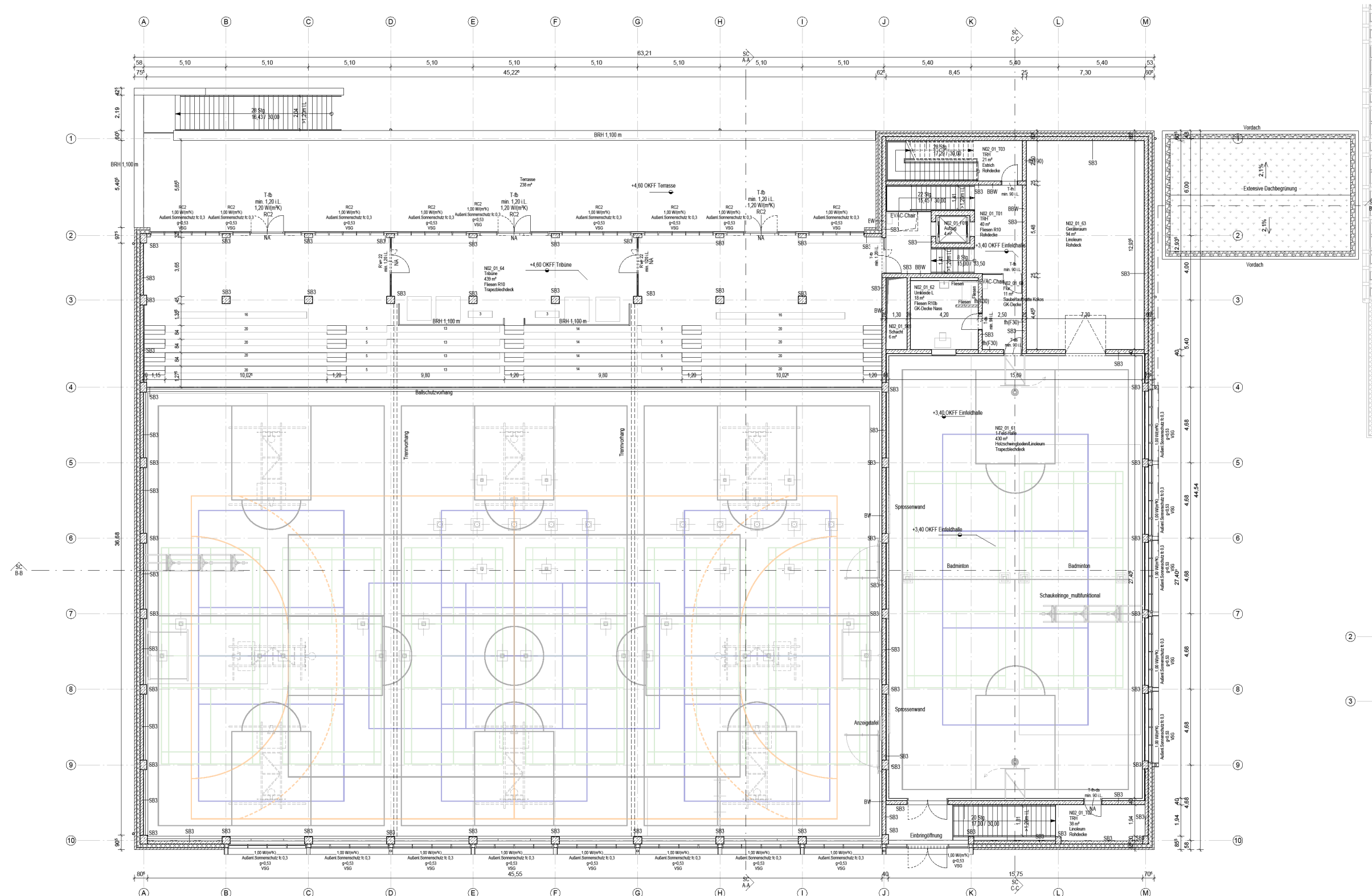
---





# N02 - Sporthallengegebäude

## Grundriss 1. OG





## N02 - Sporthallengegebäude Innenperspektive Tribüne

---





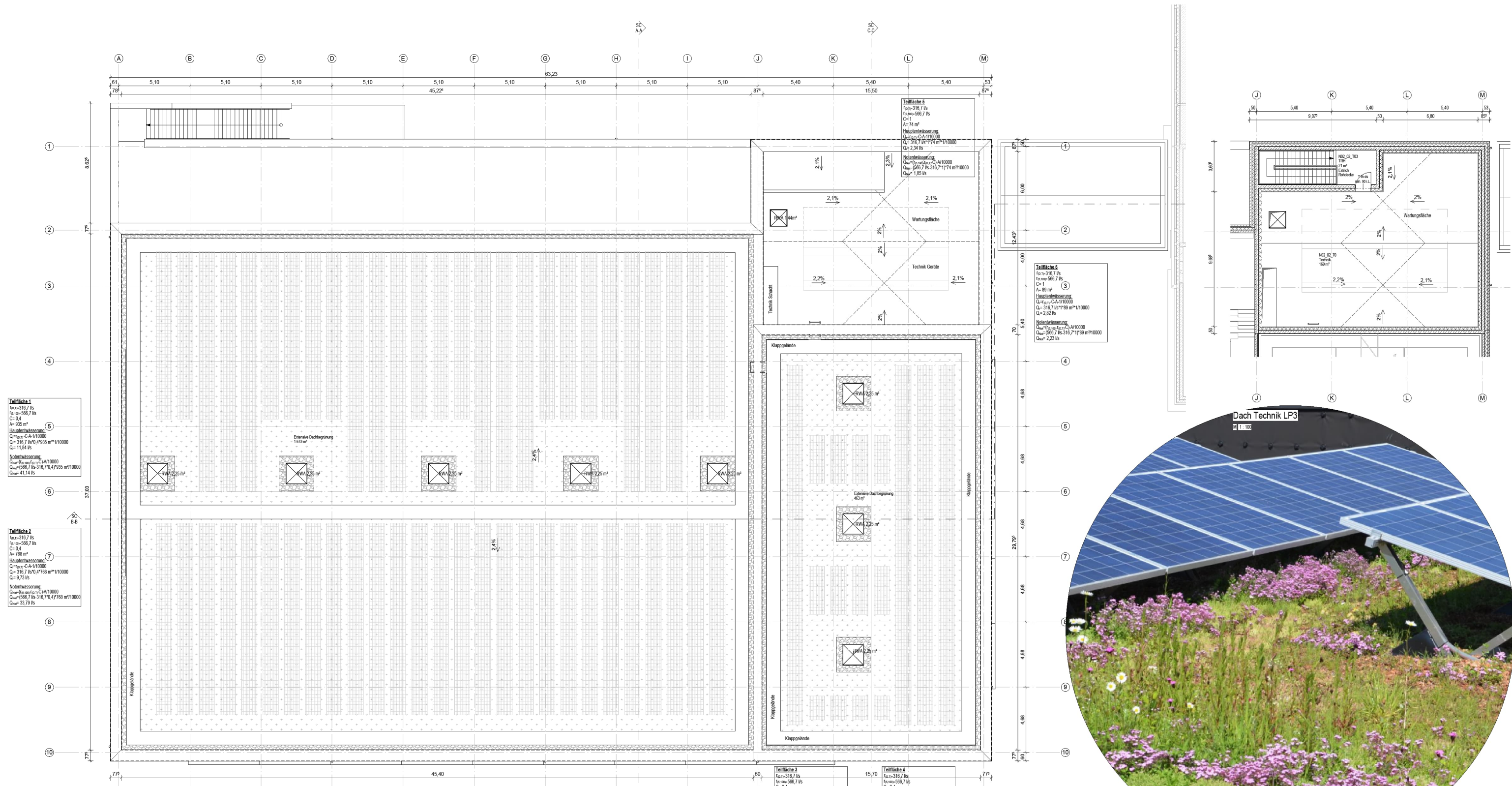
# PV-Anlage

## Extensives Gründach

### Lüftungsgerät

# N02 - Sporthallengebäude

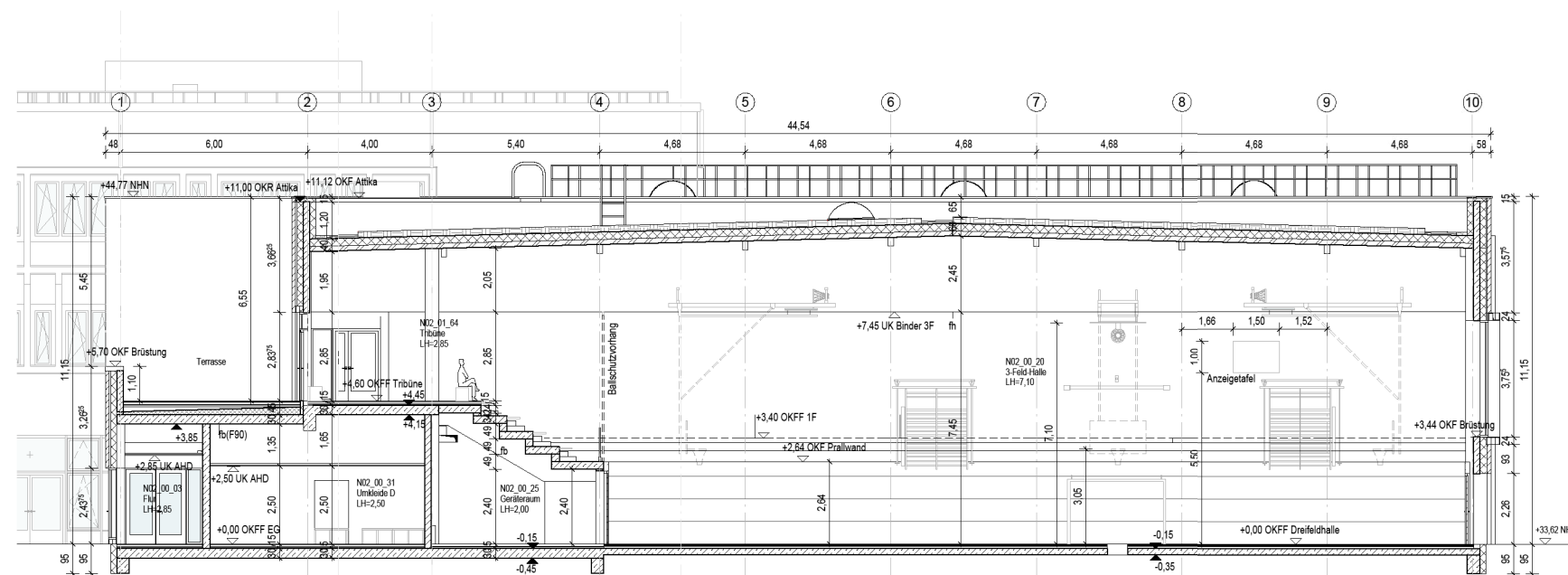
## Dachaufsicht



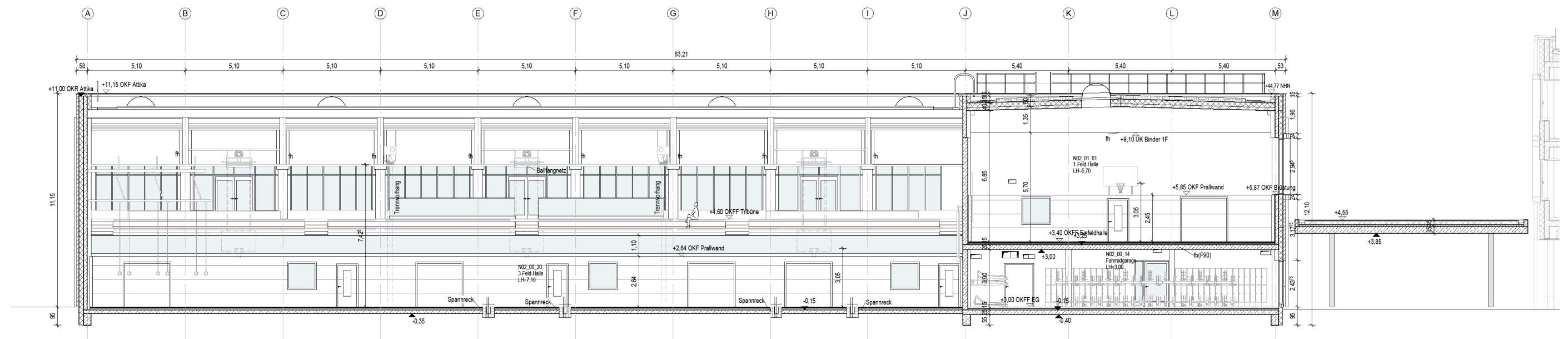


# N02 - Sporthallengegebäude

## Schnitte



SC A-A  
M 1:100





\_\_\_\_\_





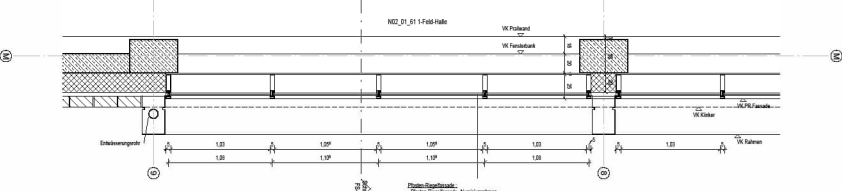
# N02 - Sporthallengegebäude

## Fassadenschnitte



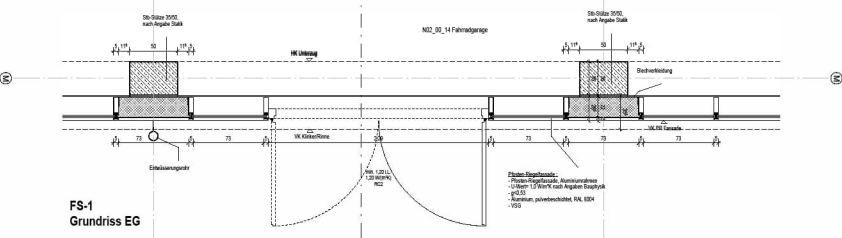
FS-1

Ansicht




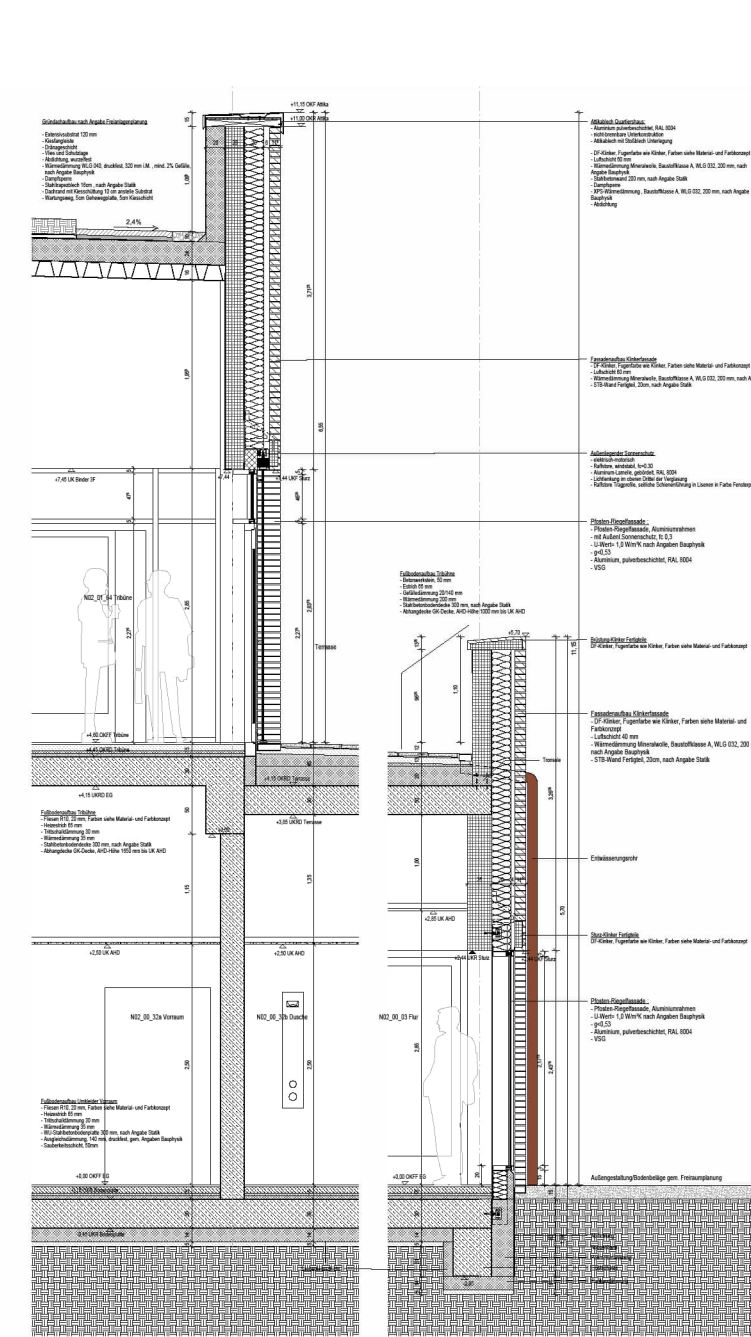
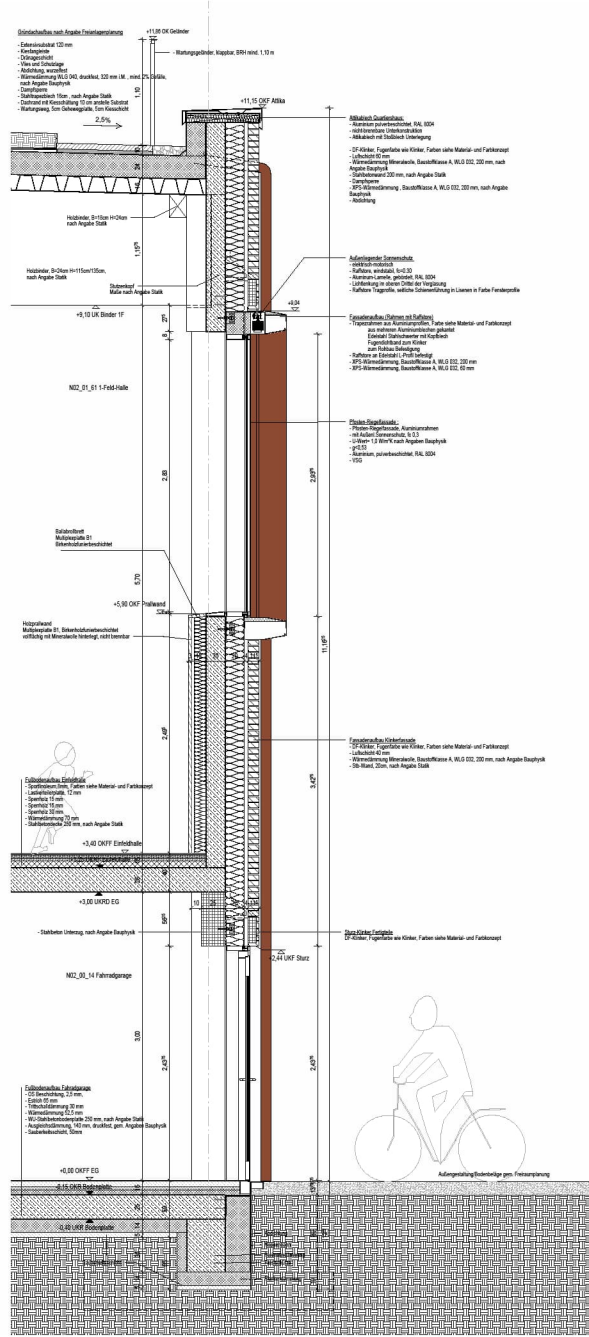
FS-1

Grundriss 1.OG



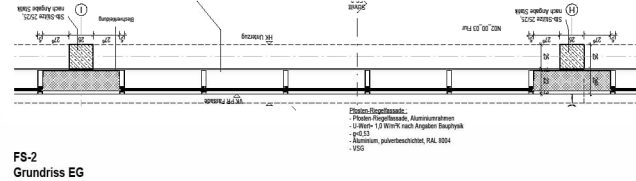
FS-1

Grundriss EG



FS-2

Grundriss 1.OG



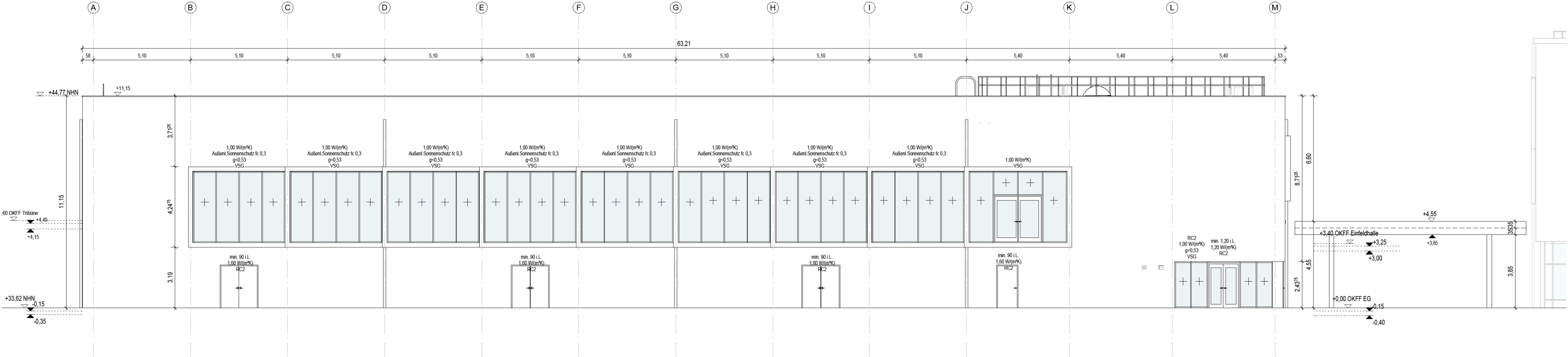
FS-2

Grundriss EG

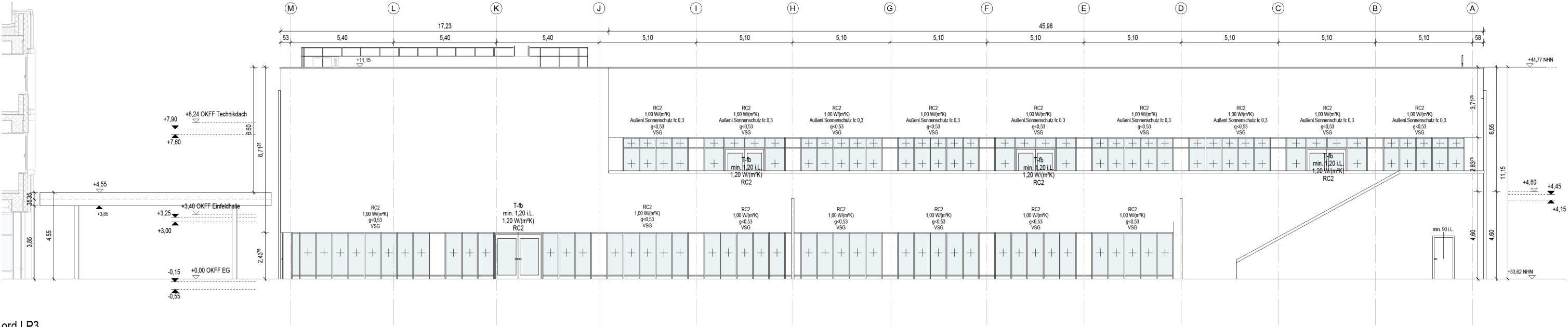


# N02 - Sporthallengegebäude

## Ansichten



üd LP3

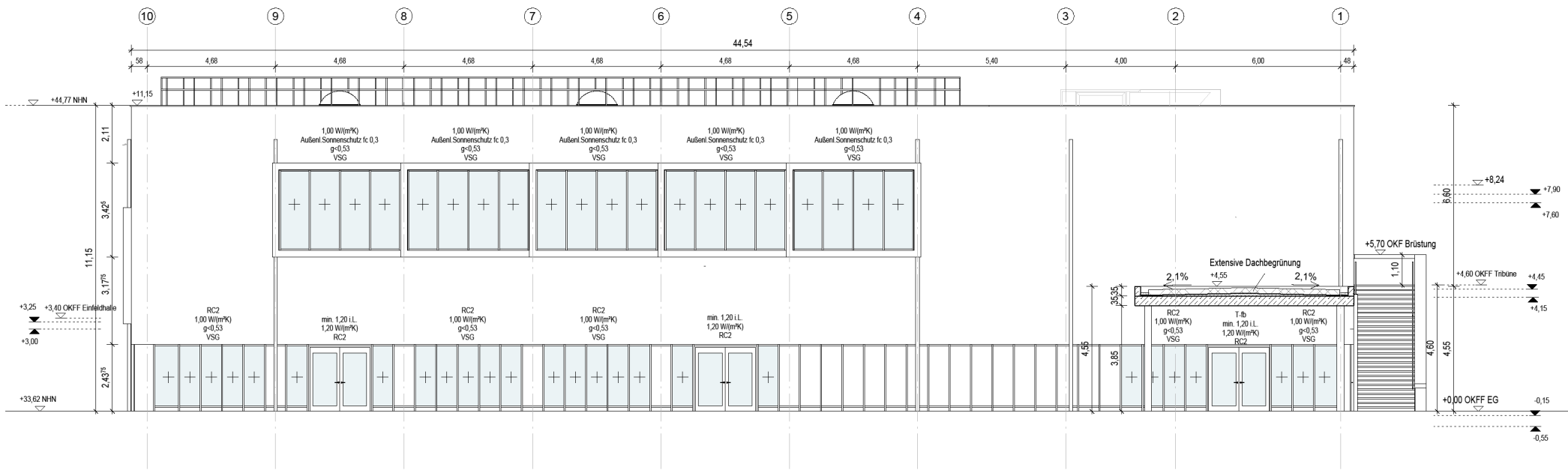


ord LP3




# N02 - Sporthallengegebäude

## Ansichten



Ansicht Ost LP3  
M 1 : 100



Ansicht West LP3

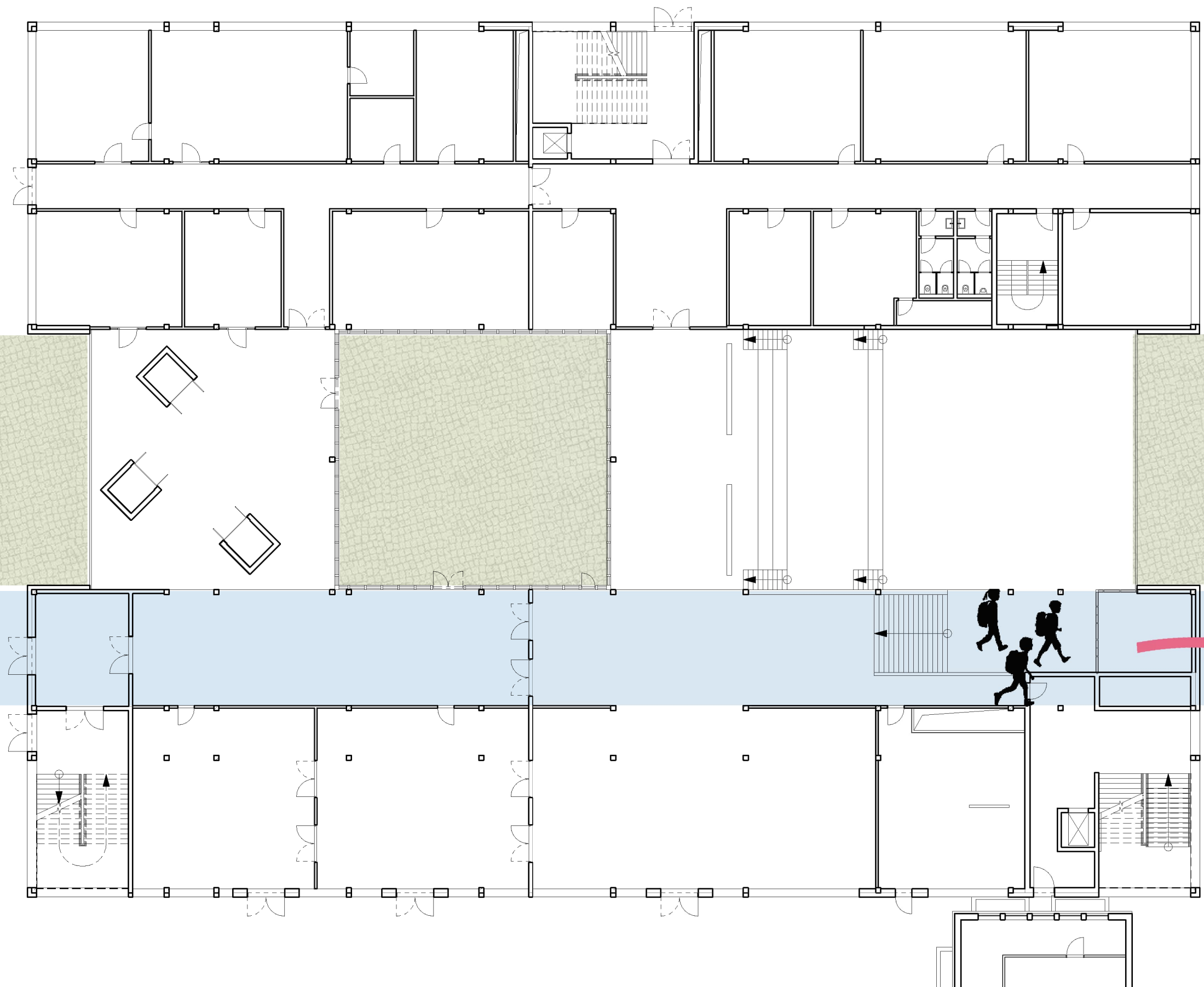


**N03**  
**Optionale**  
**Erweiterung Sek II**



# N03 - Optionale Erweiterung Sek II

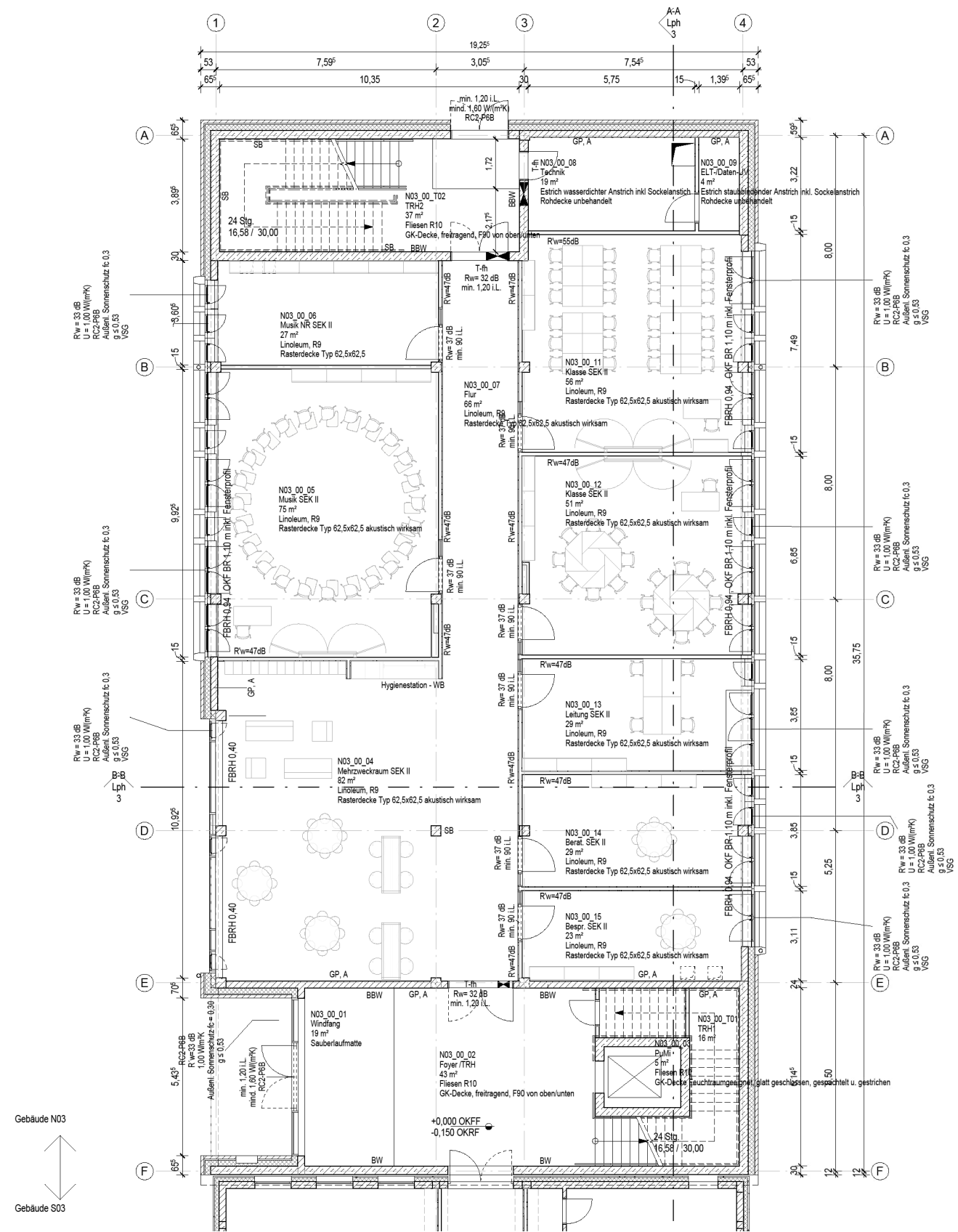
## Zuwegung Erweiterungsbau





# N03 - Optionale Erweiterung Sek II

## Grundriss EG



### Kennzahlen

NUF= 1.274 m<sup>2</sup>

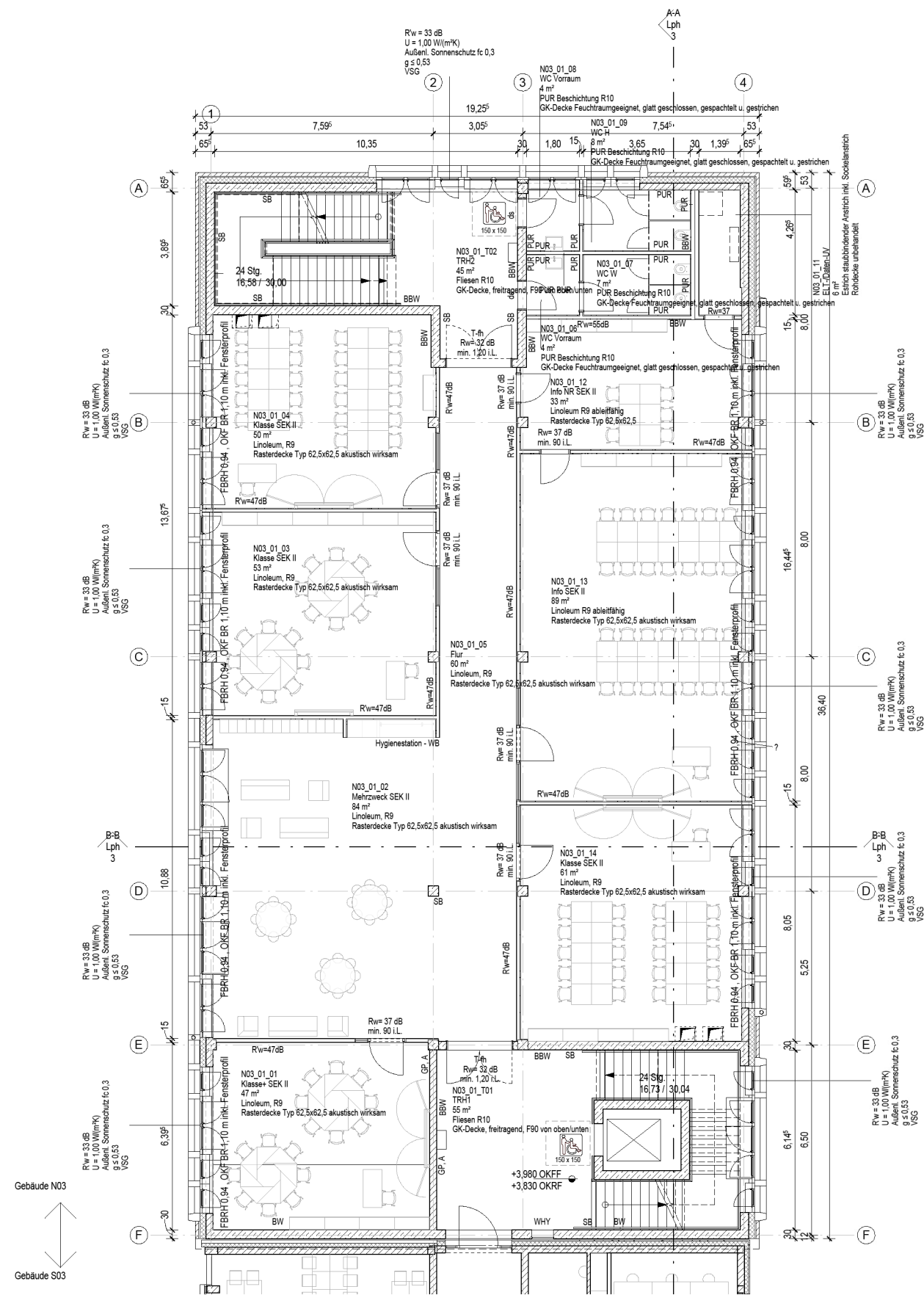
BGF R = 2.093 m<sup>2</sup>  
BGF R+S = 2.110 m<sup>2</sup>

BRI R = 9.450 m<sup>3</sup>



# N03 - Optionale Erweiterung Sek II

## Grundriss 1. OG



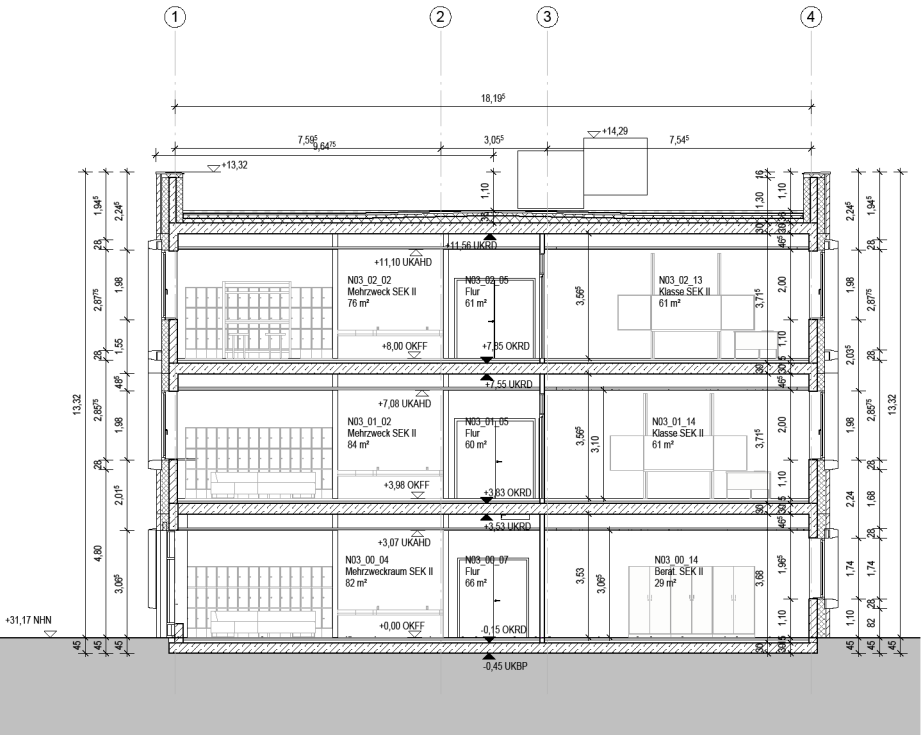
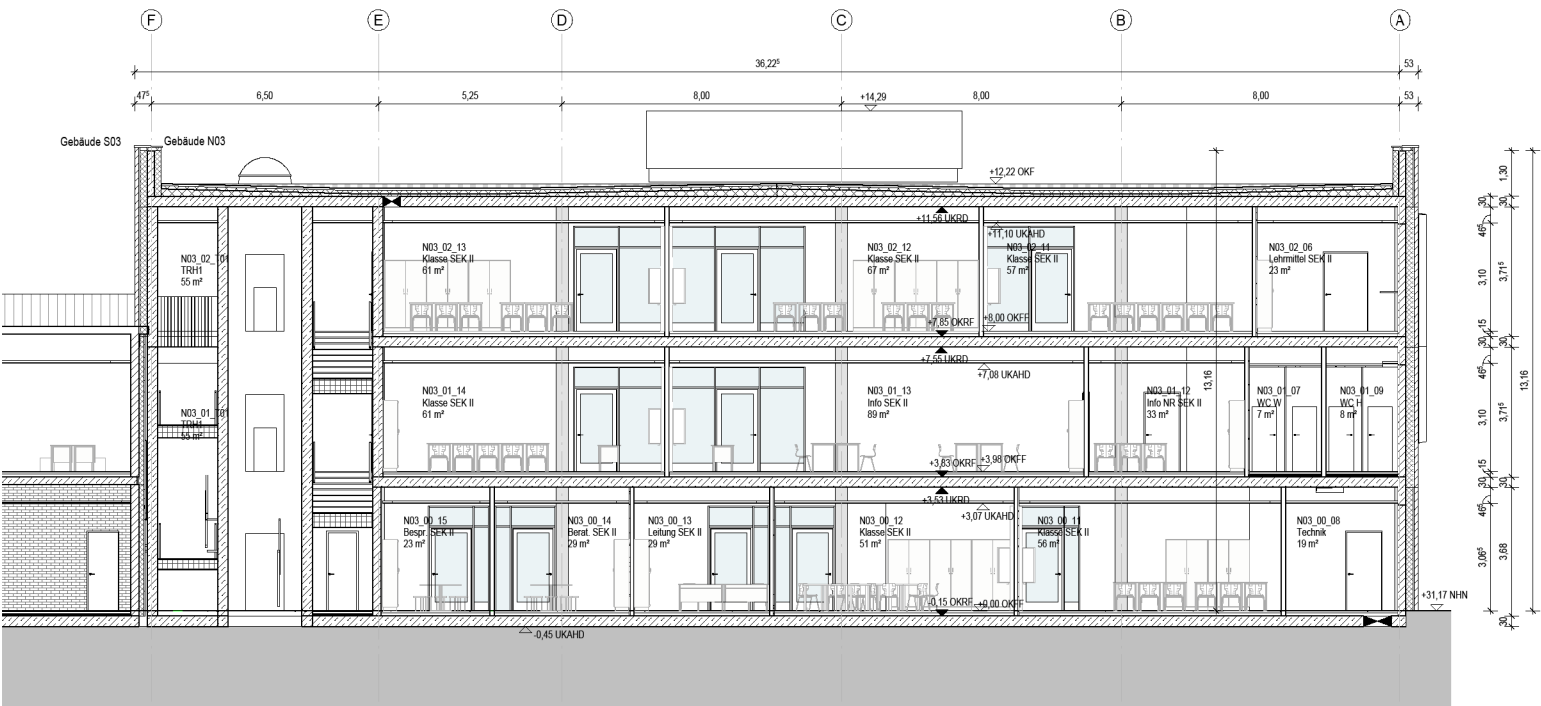






# N03 - Optionale Erweiterung Sek II

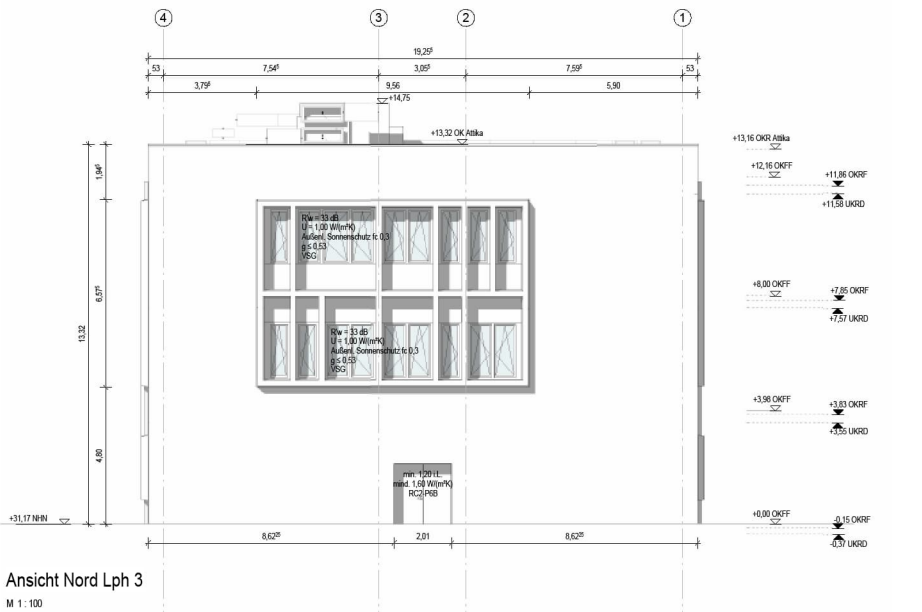
## Schnitte





# N03 - Optionale Erweiterung Sek II

## Ansichten



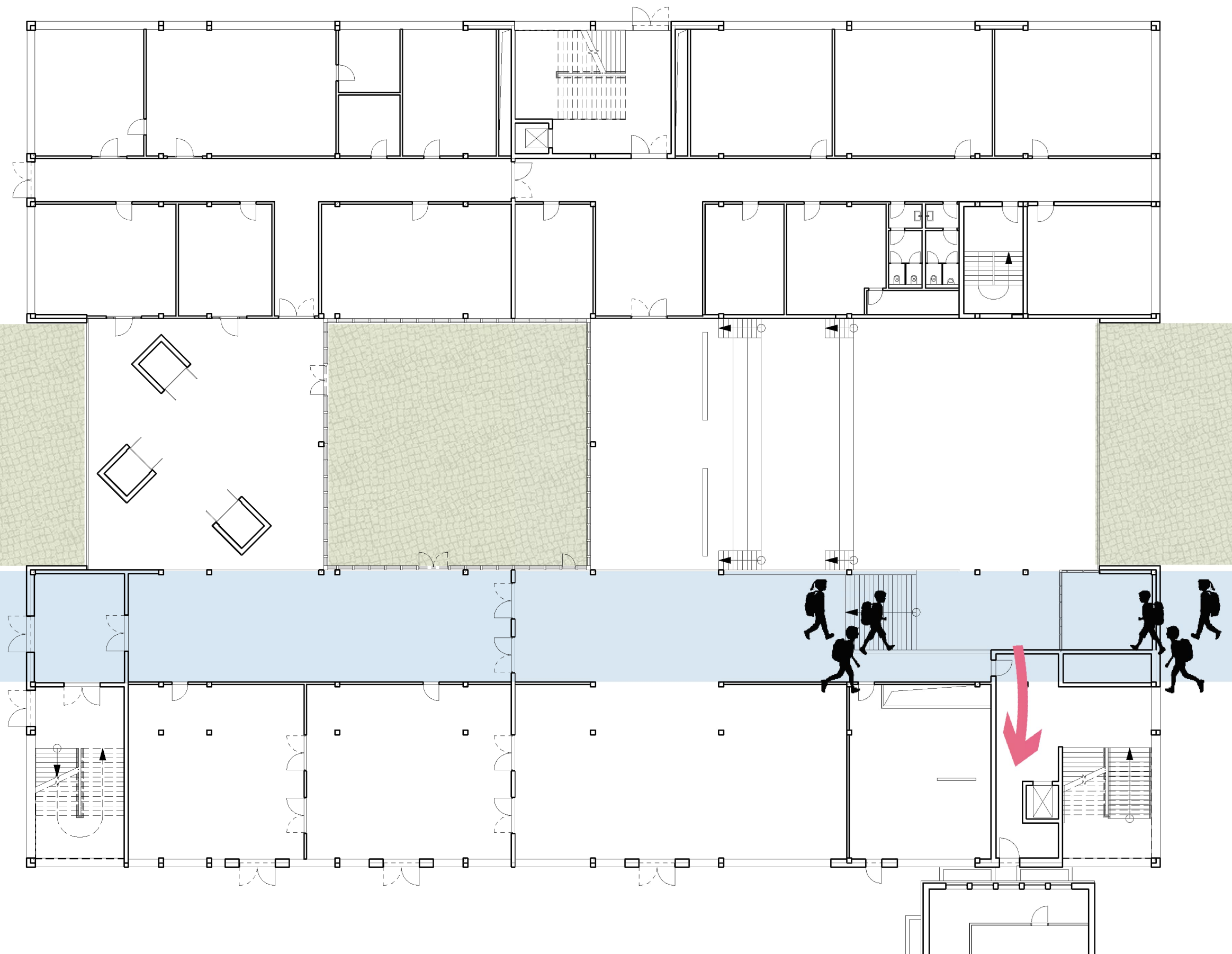
# **S01**

# **Verwaltung**



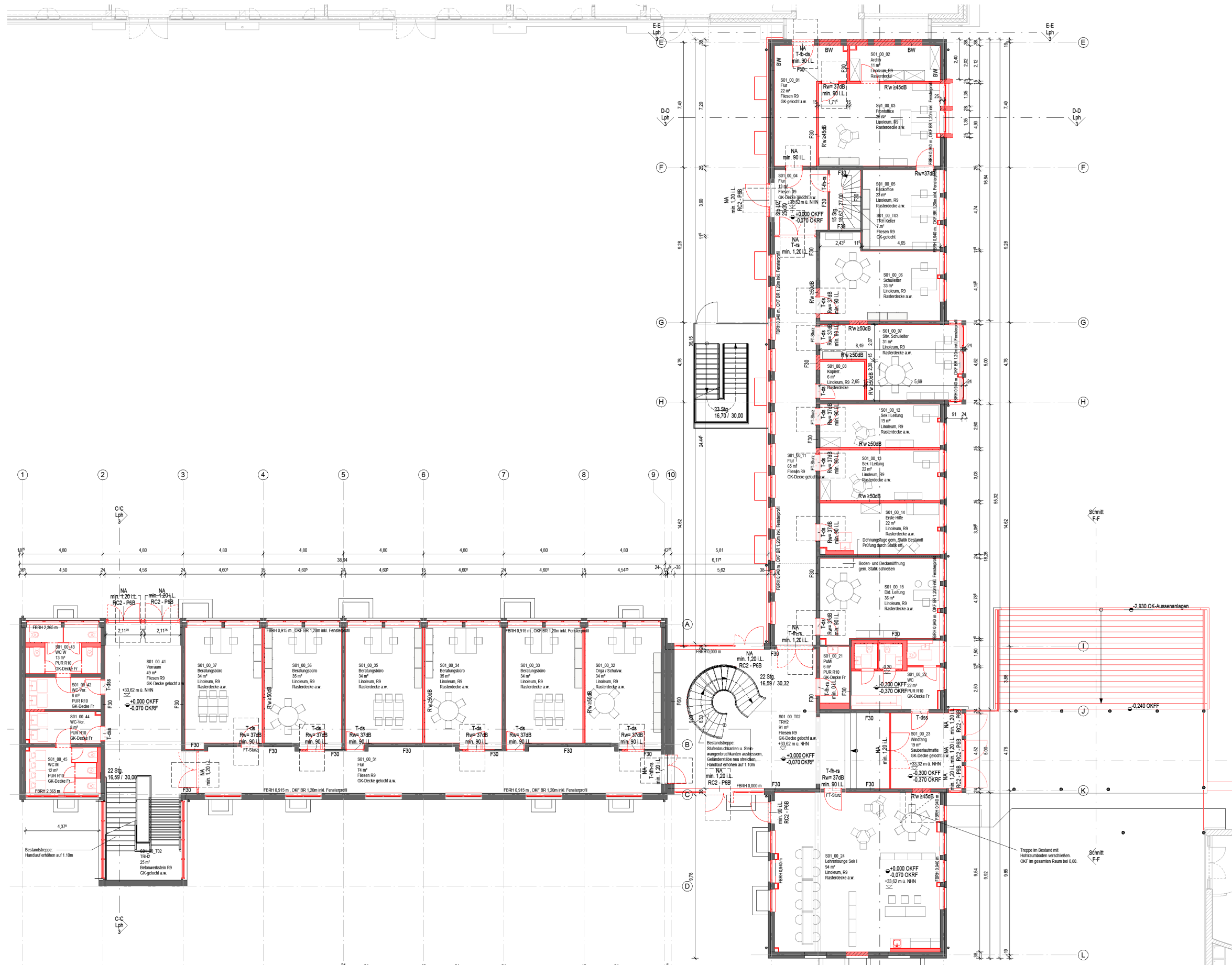
# N03 - Optionale Erweiterung Sek II

## Zuwegung Erweiterungsbau



# S01 - Sanierungsgebäude Verwaltung

## Grundriss EG



### Kennzahlen

NUF= 1.843 m<sup>2</sup>

BGF R = 3.406 m<sup>2</sup>

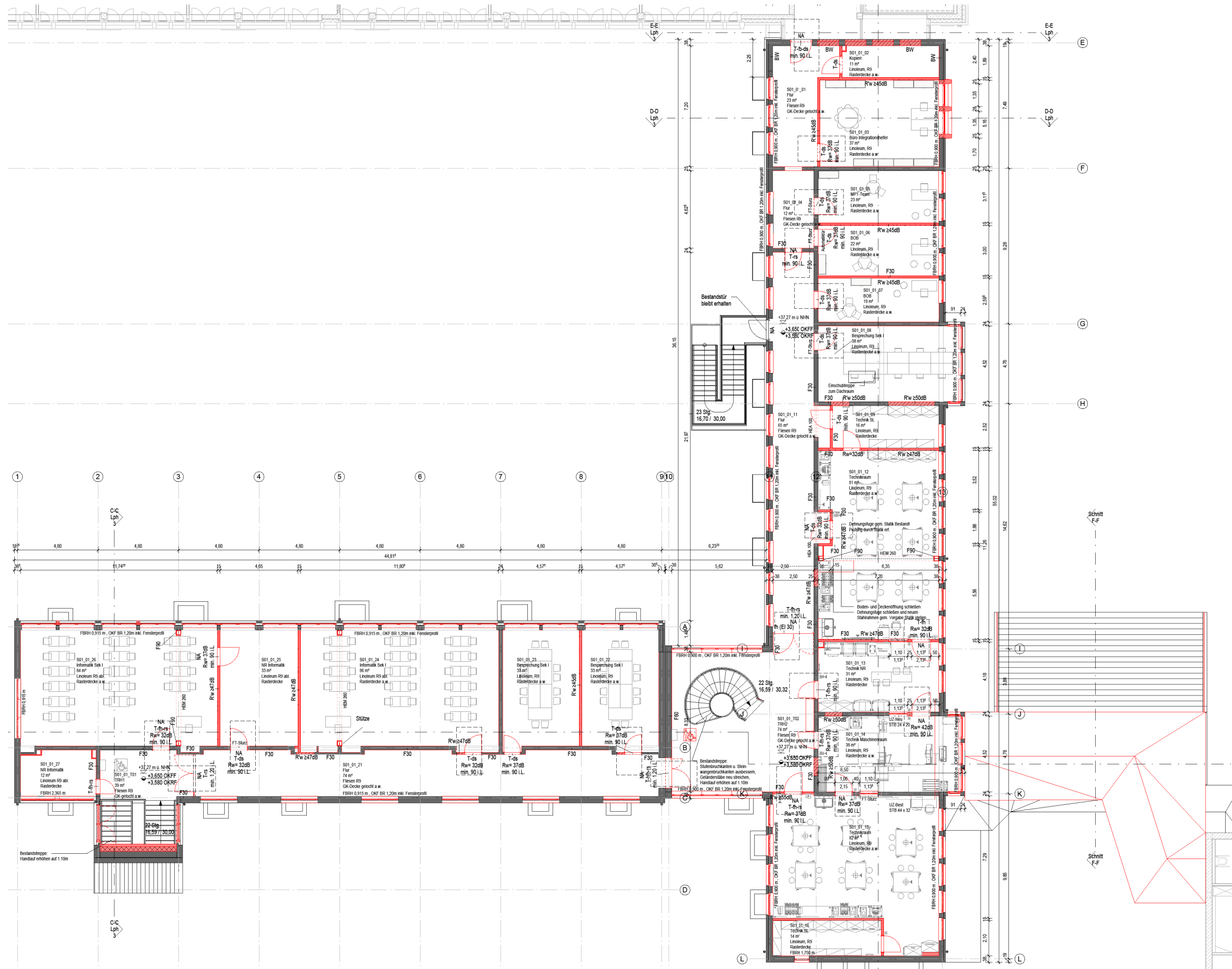
BGF R+S = 3.599 m<sup>2</sup>

BRI R = 13.897 m<sup>3</sup>



# S01 - Sanierungsgebäude Verwaltung

## Grundriss OG

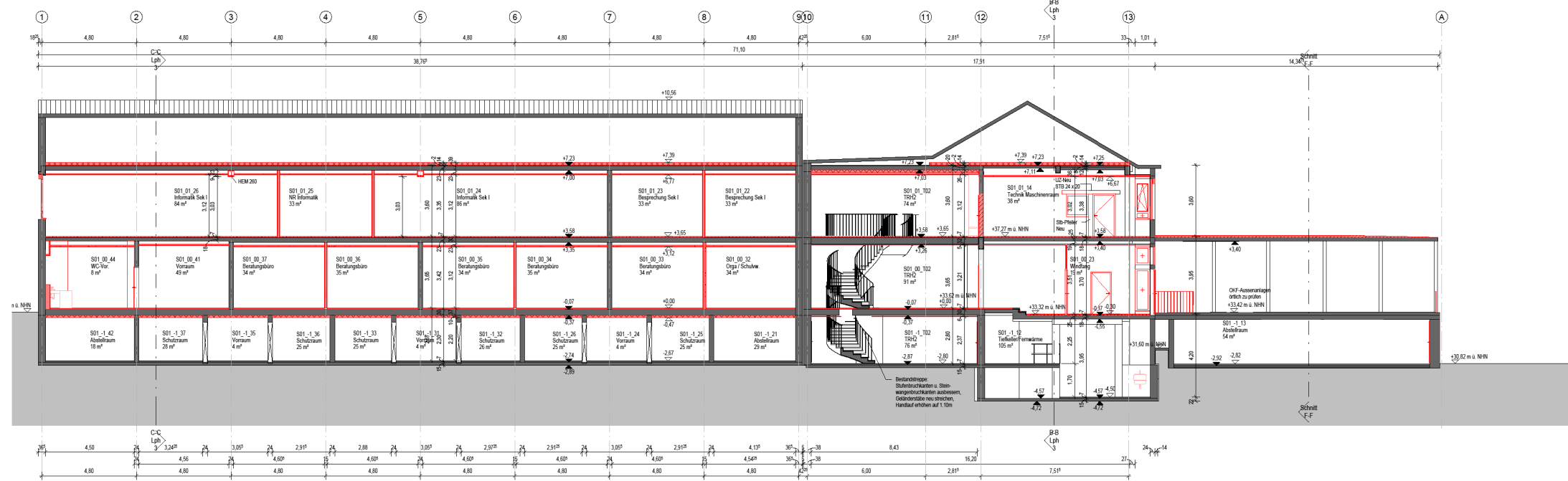




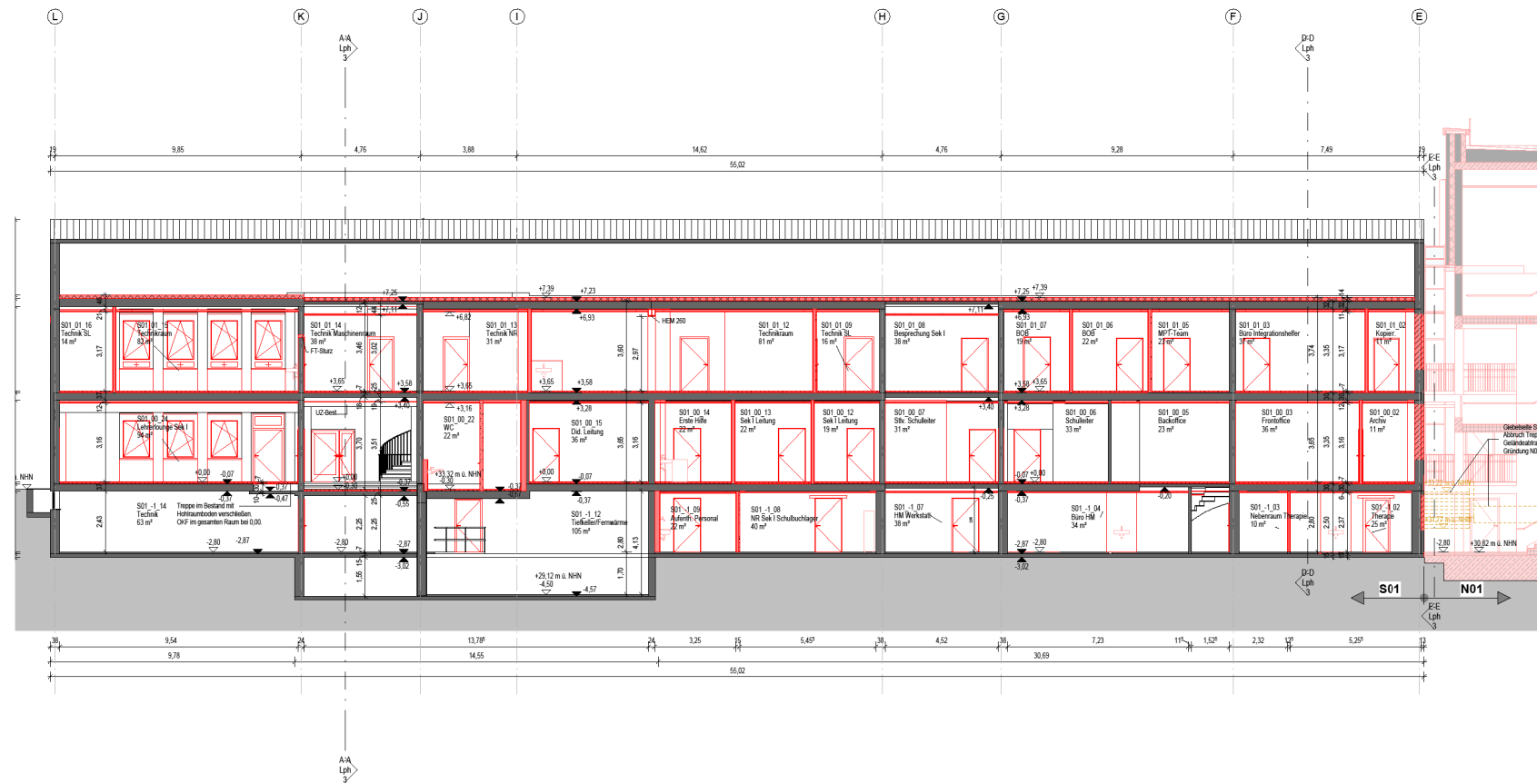
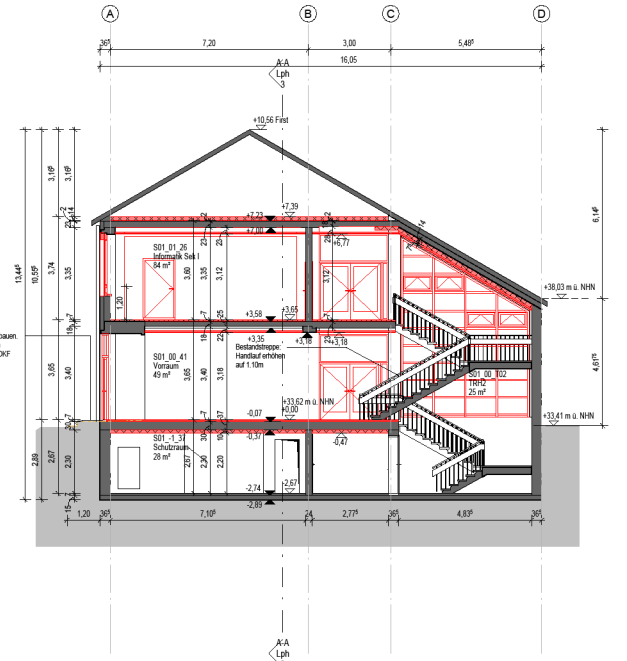


# S01 - Sanierungsgebäude Verwaltung

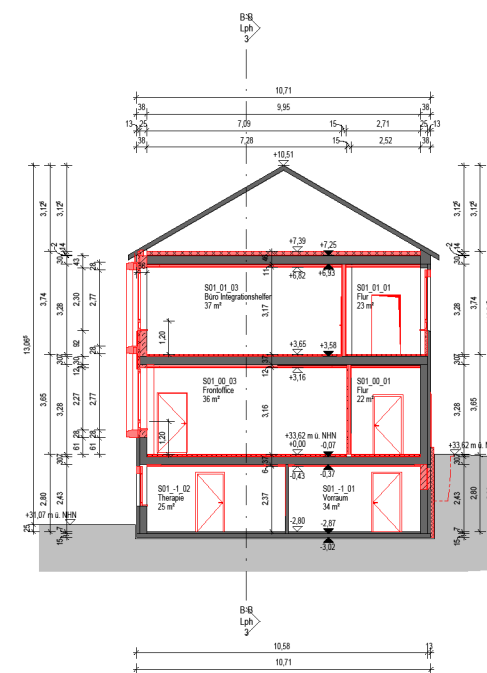
## Schnitte



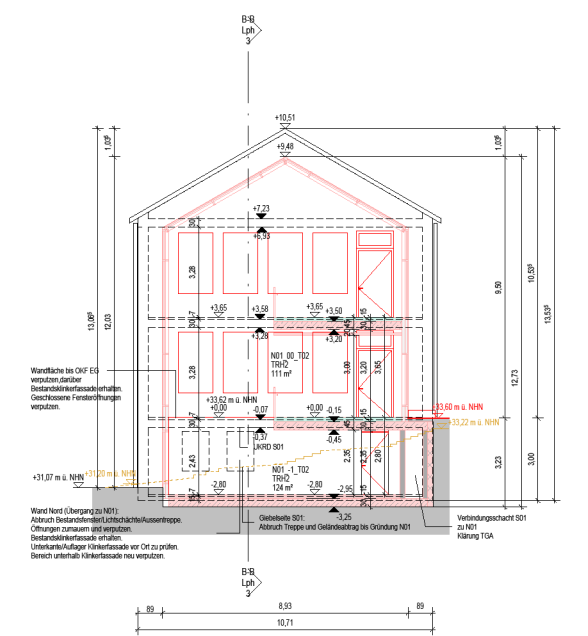
C-C Lph 3  
M 1:100



D-D Lph 3  
M 1:100

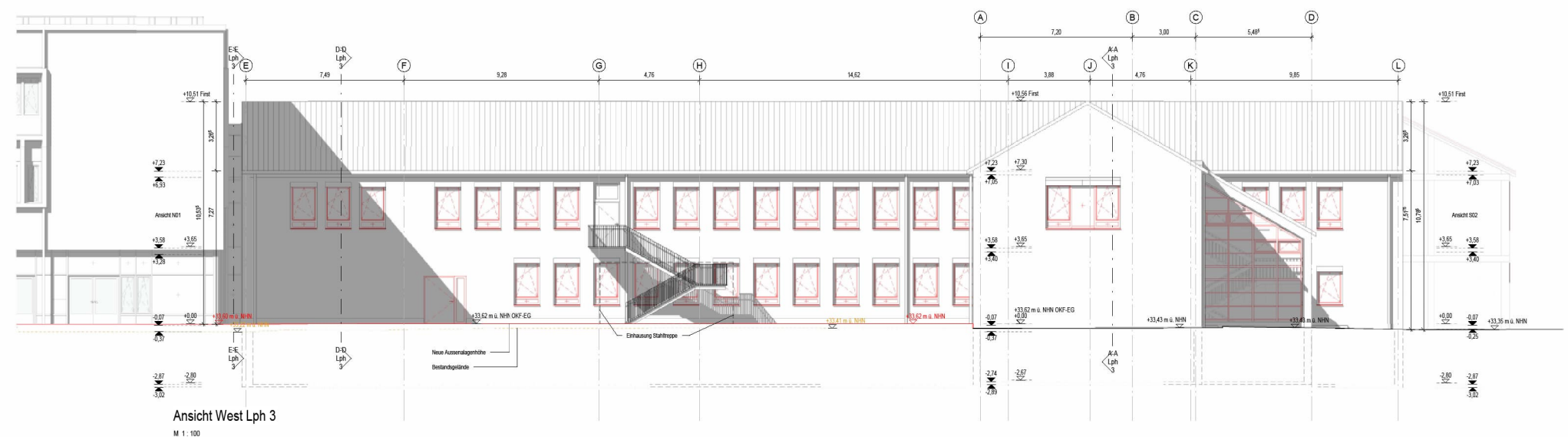
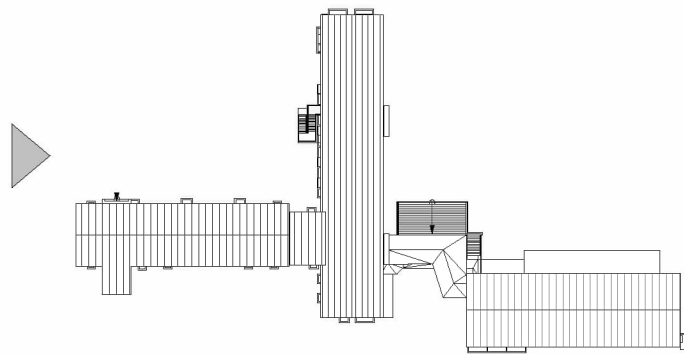
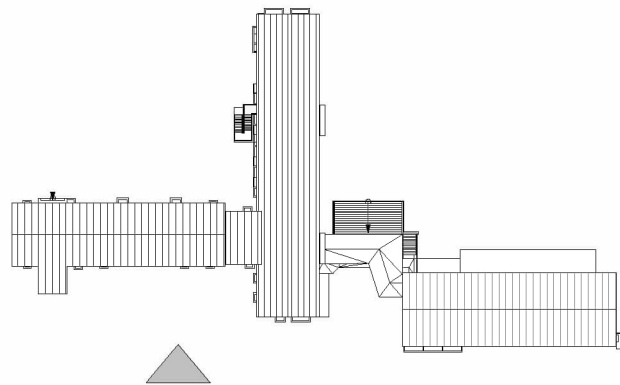


E-E Lph 3  
M 1:100



# S01 - Sanierungsgebäude Verwaltung

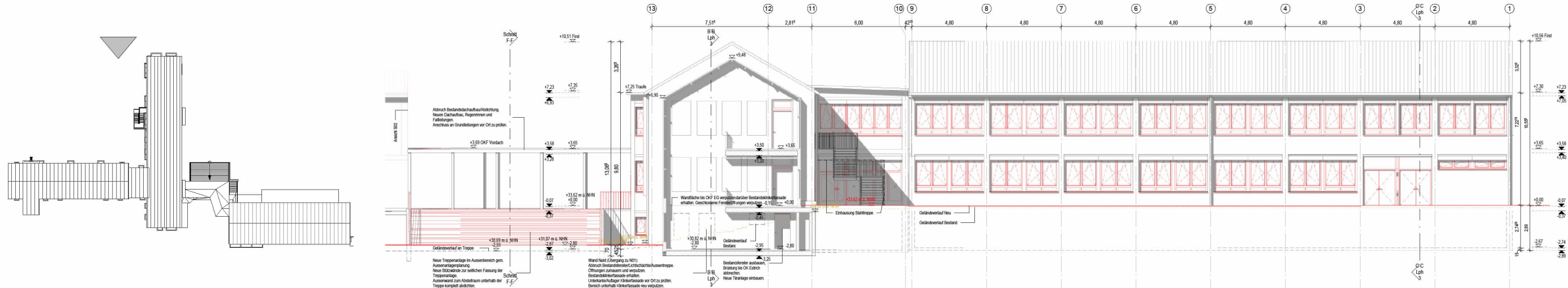
## Ansichten



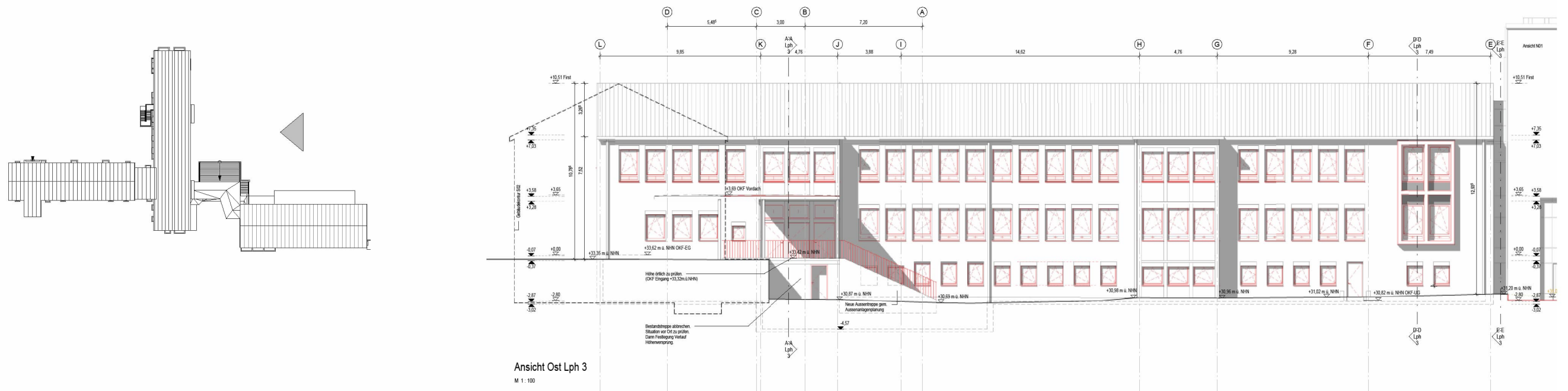


# S01 - Sanierungsgebäude Verwaltung

## Ansichten



Ansicht Nord Lph 3  
M 1 : 100



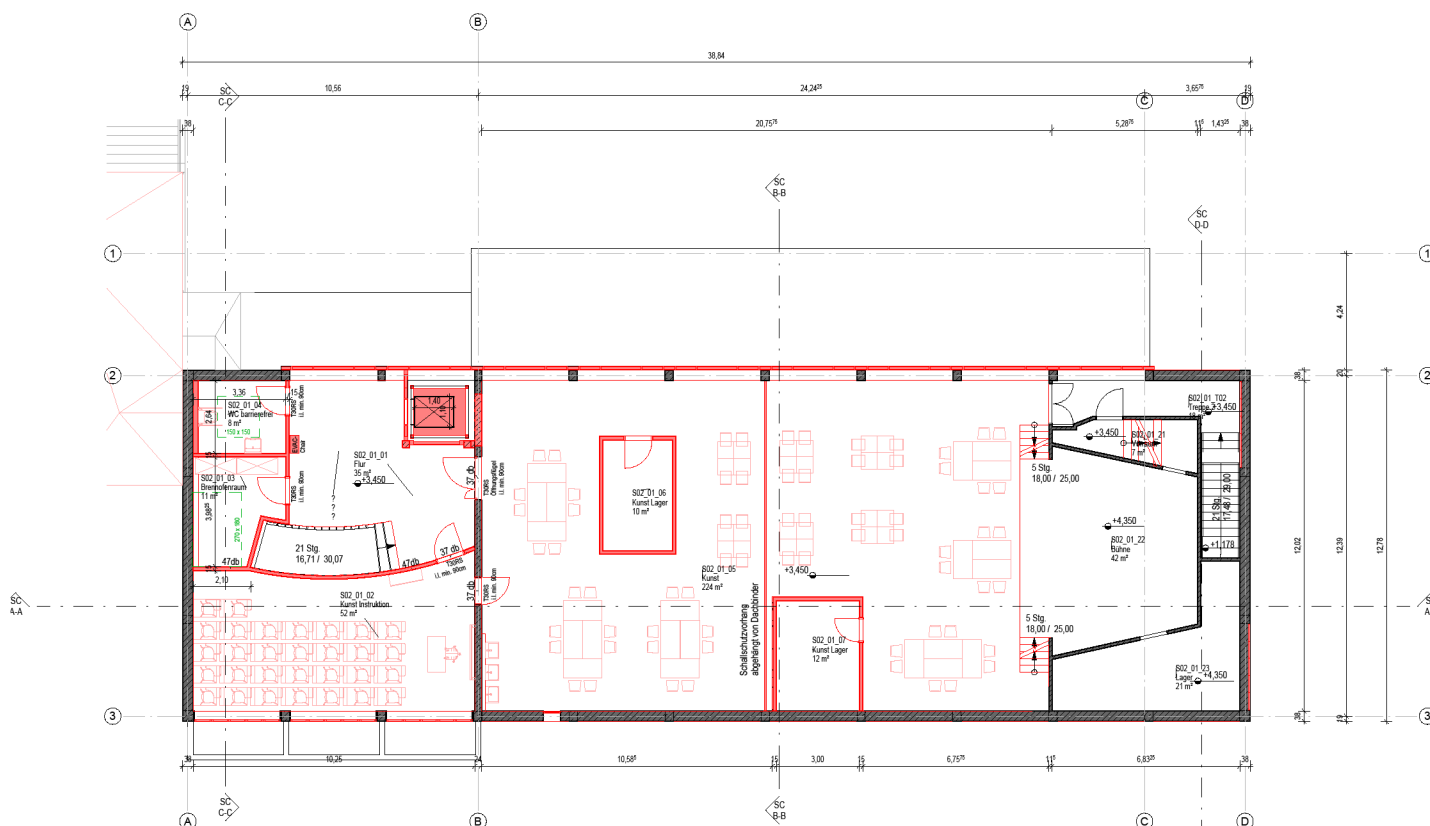
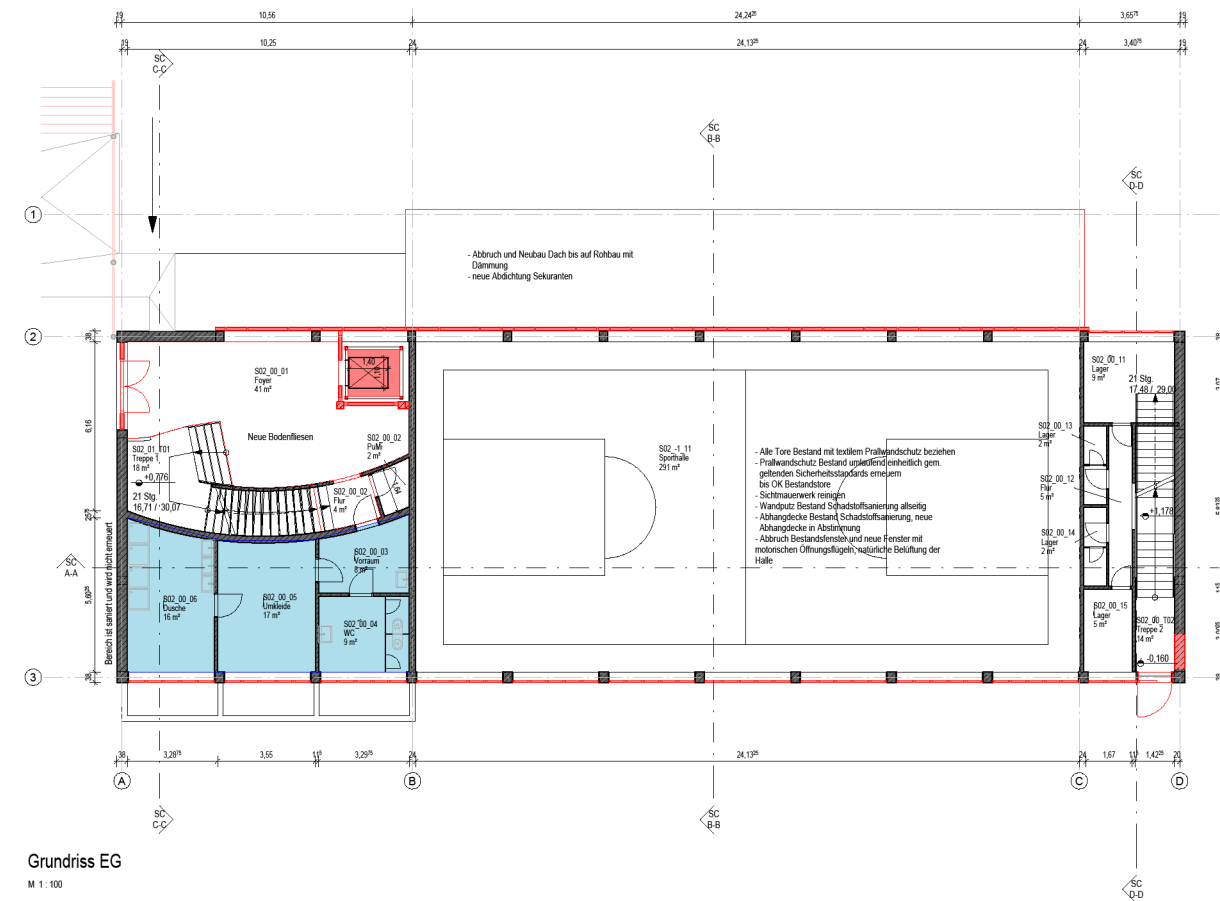
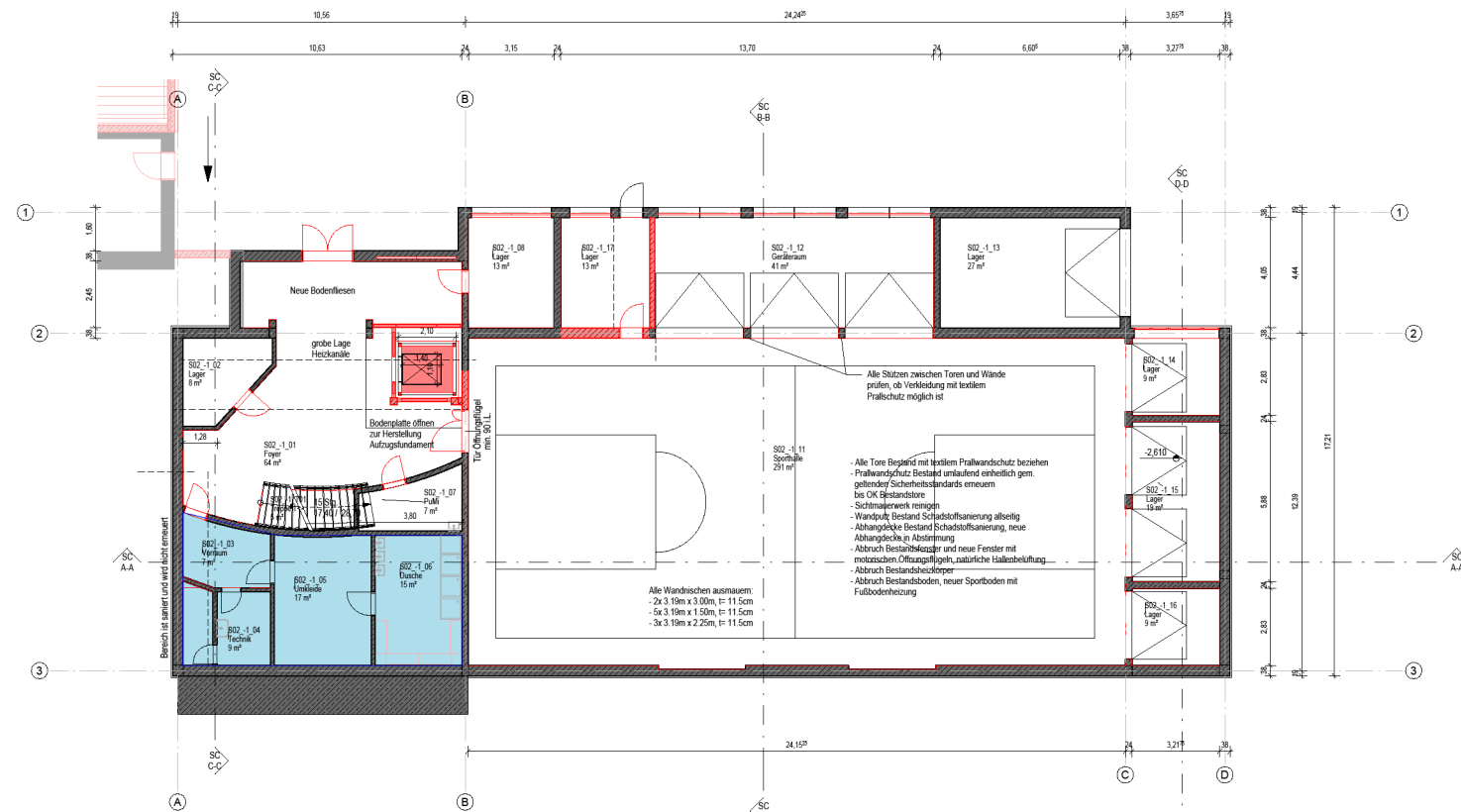
Ansicht Ost Lph 3  
M 1 : 100

**S02**

**Kunst / Sport**



# S02 - Sanierungsgebäude Kunst / Sport Grundrisse



## Kennzahlen

NUF= 944 m<sup>2</sup>

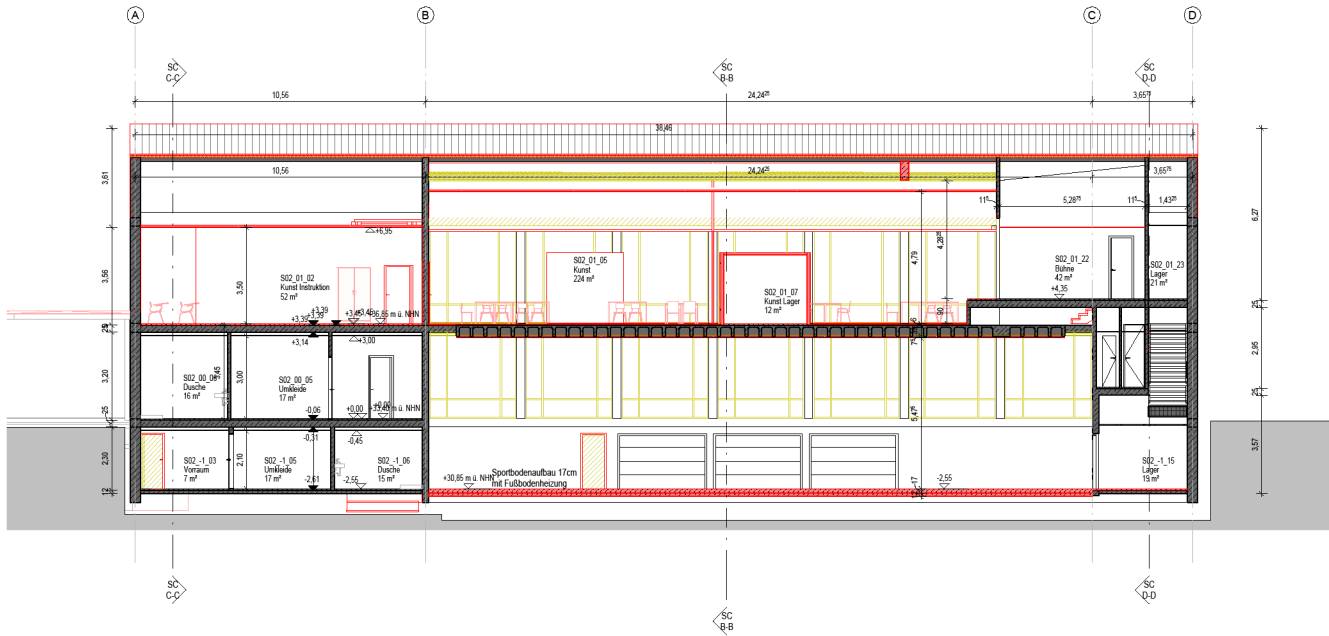
BGF R = 1.331 m<sup>2</sup>

BGF R+S = 1.331 m<sup>2</sup>

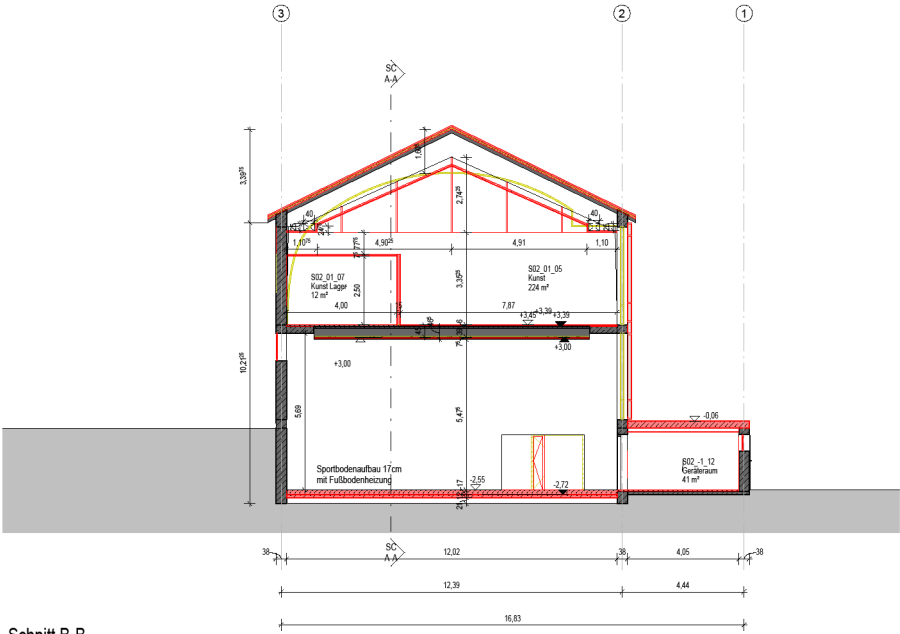
BRI R = 6.222 m<sup>3</sup>

# S02 - Sanierungsgebäude Kunst / Sport

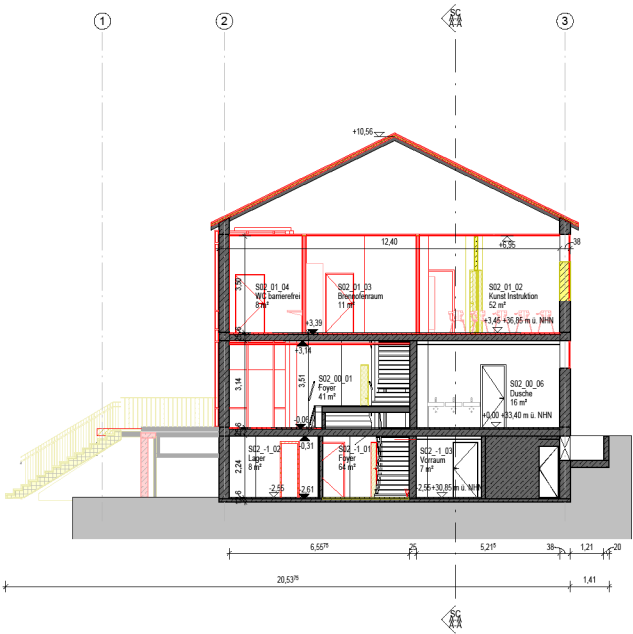
## Schnitte



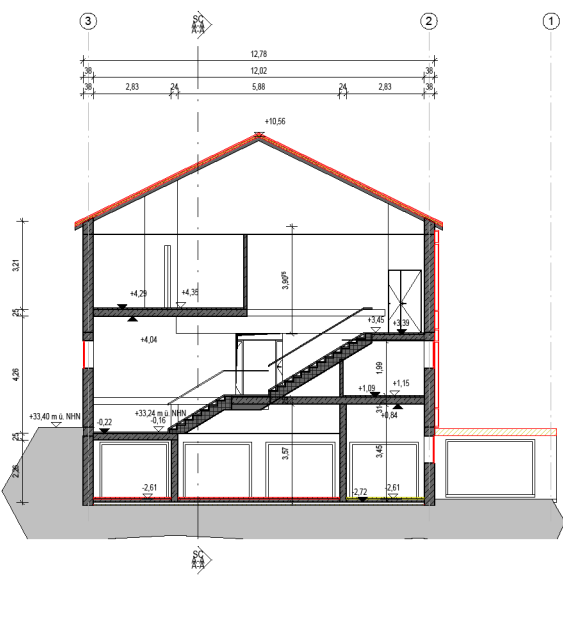
Schnitt A-A  
M 1 : 100



Schnitt B-B  
M 1 : 100



Schnitt C-C  
M 1 : 100

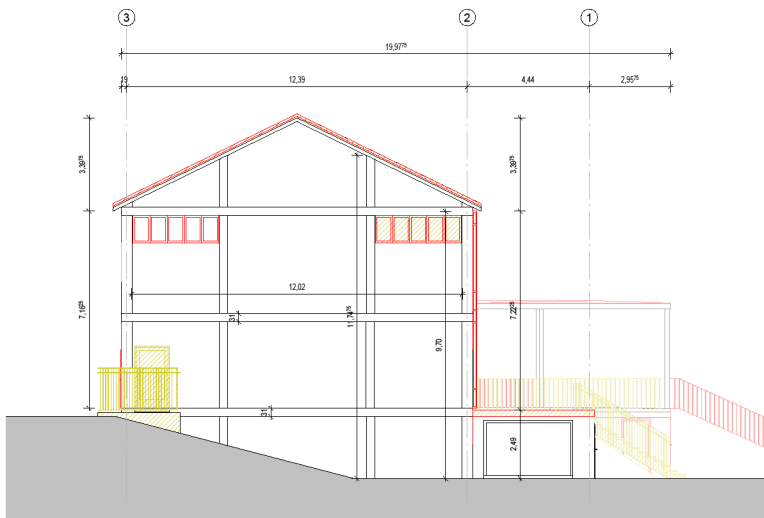


Schnitt D-D  
M 1 : 100

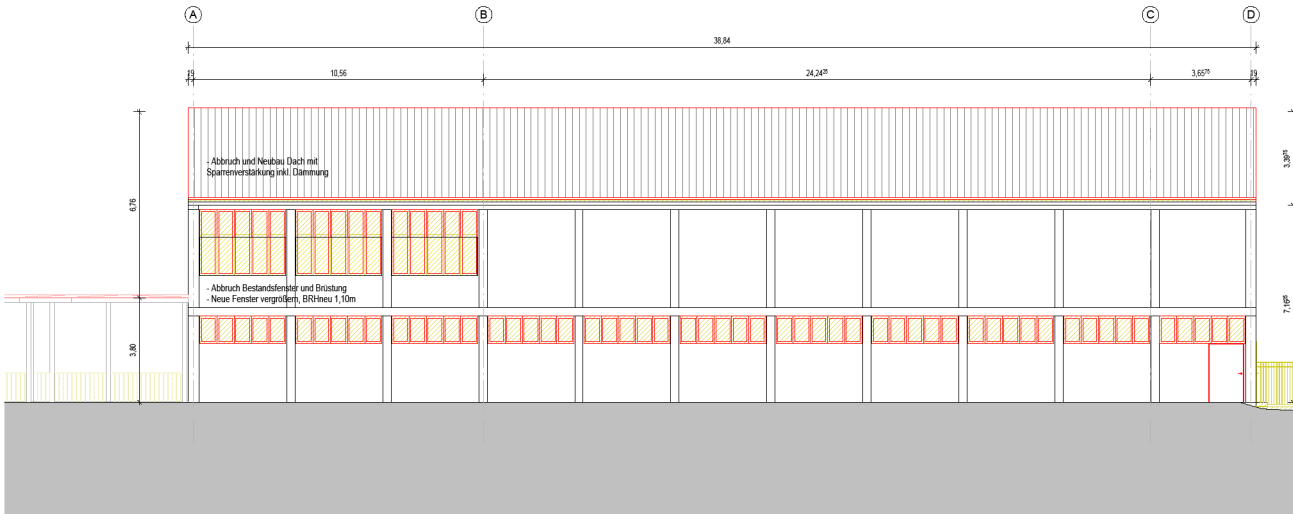


# S02 - Sanierungsgebäude Kunst / Sport

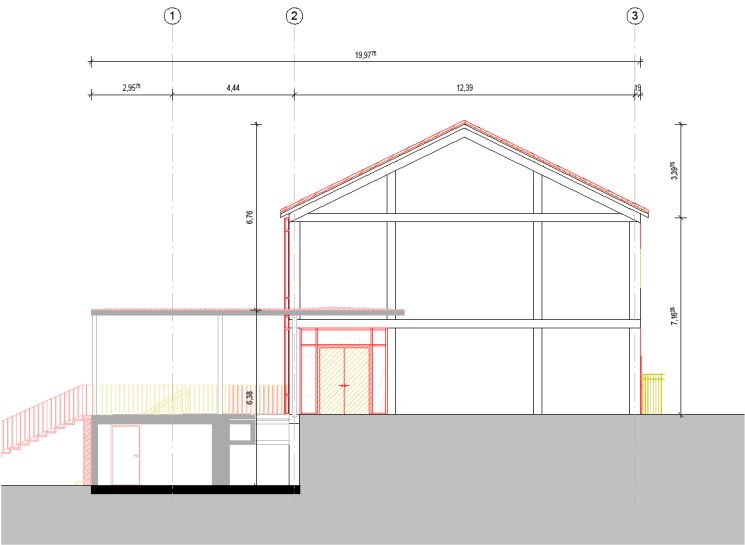
## Ansichten



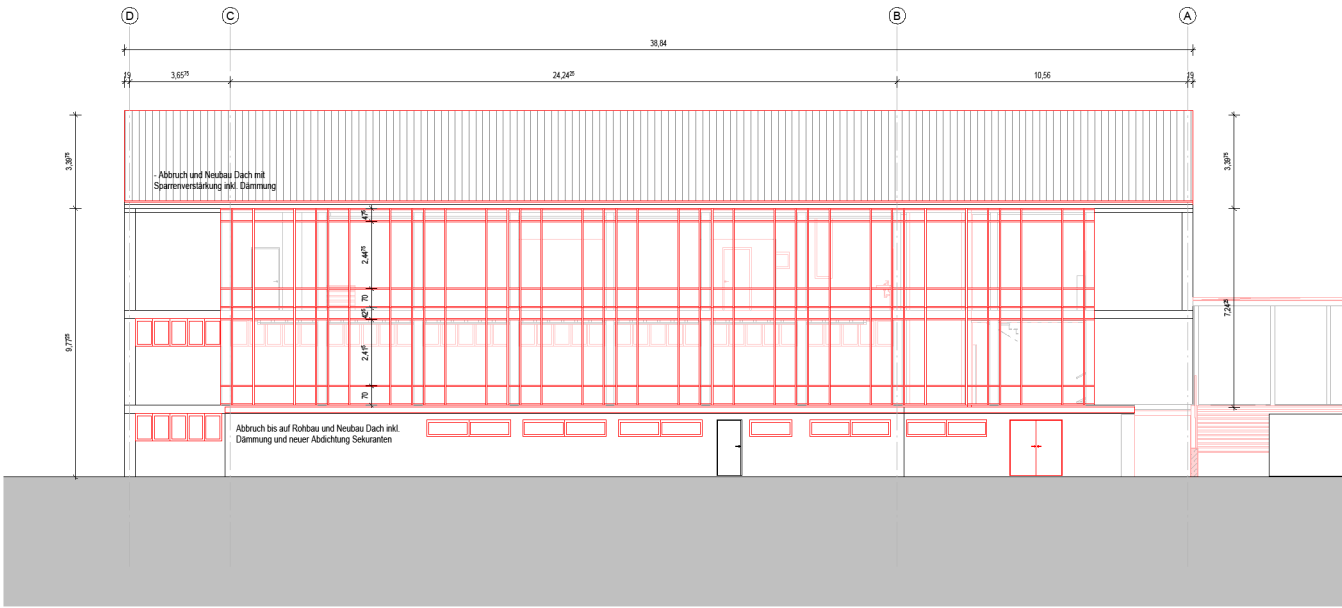
AN Ost  
M 1:100



AN Süd  
M 1:100



AN West  
M 1:100



AN Nord  
M 1:100

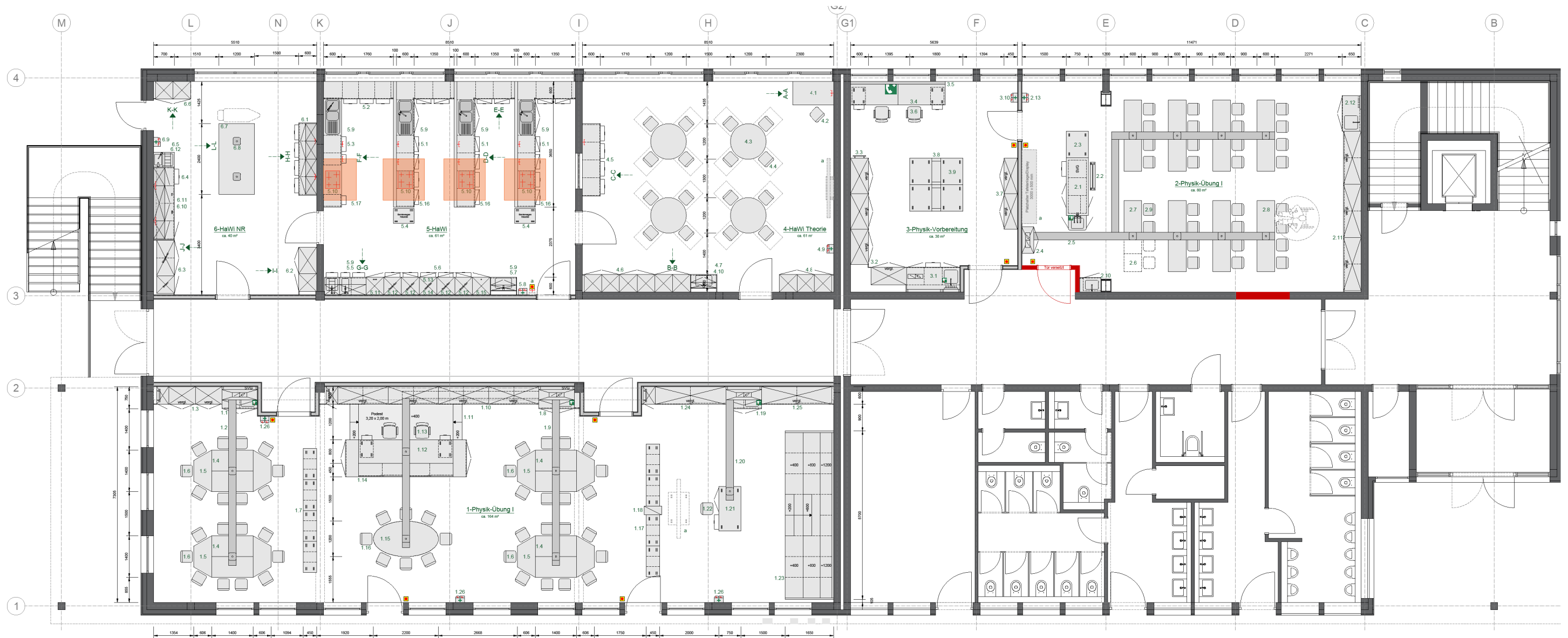
**S03**

**Naturwissenschaften**




# S03 - Naturwissenschaften

## Grundrisse

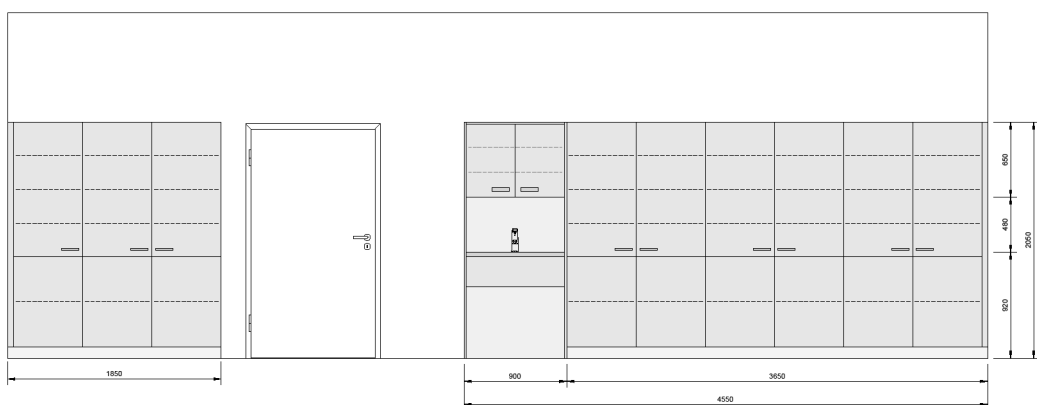


# S03 - Naturwissenschaften

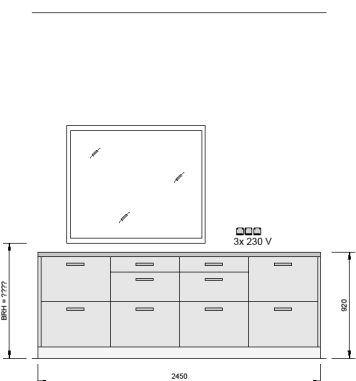
## Grundrisse



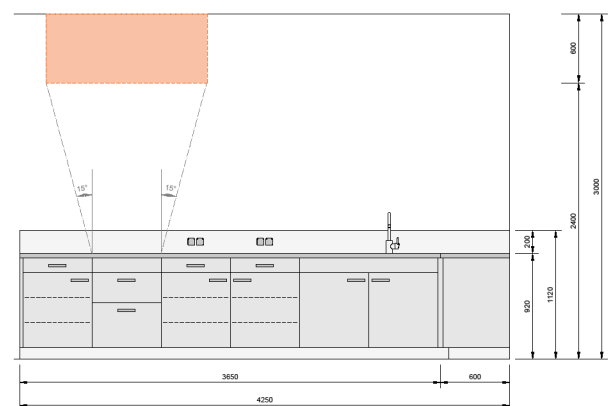
Ansicht A-A



Ansicht B-B



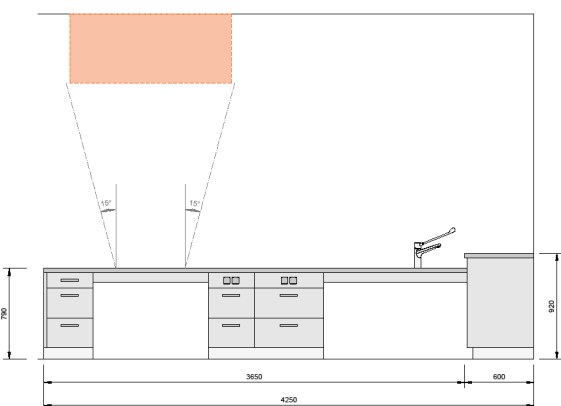
Ansicht C-C



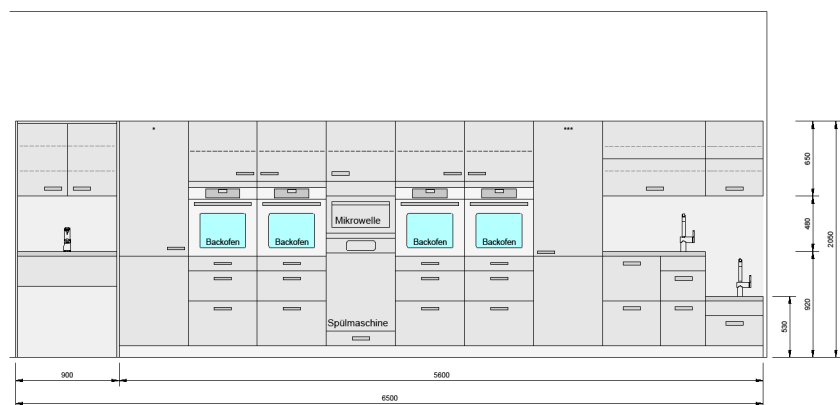
Ansicht D-D



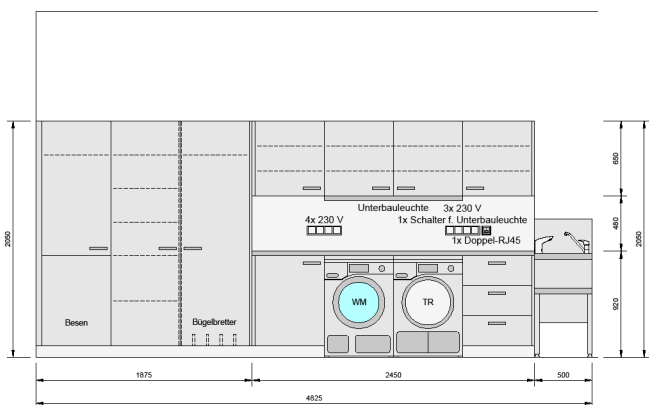
Ansicht E-E



Ansicht F-F



Ansicht G-G



Ansicht J-J



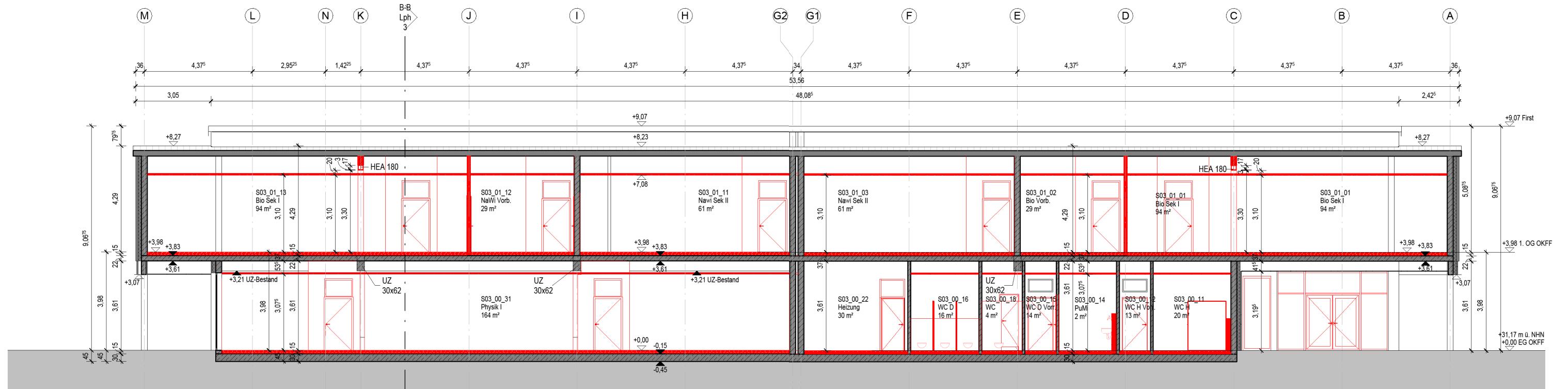
# S03 - Naturwissenschaften

## Grundrisse

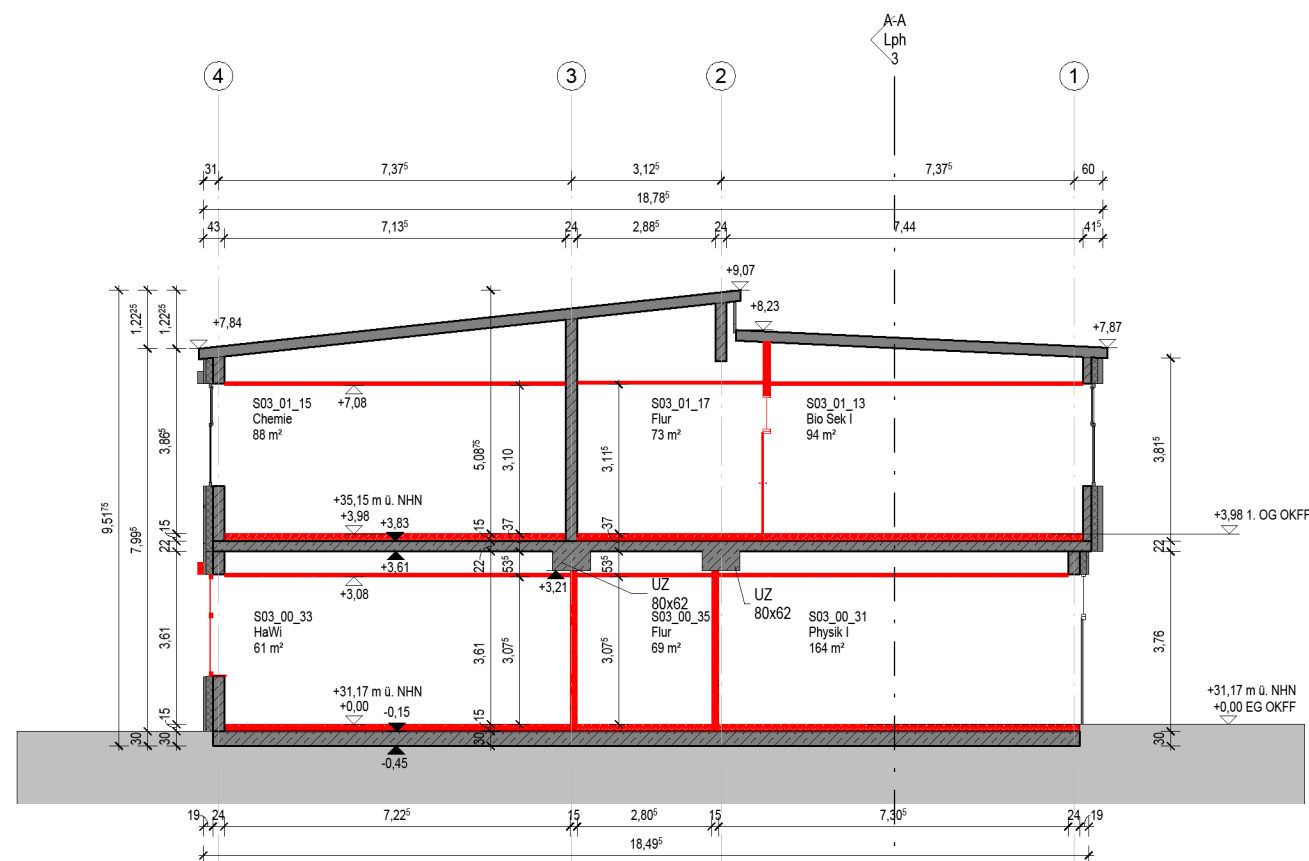


# S03 - Naturwissenschaften

## Schnitte



A-A Lph 3  
M 1:100

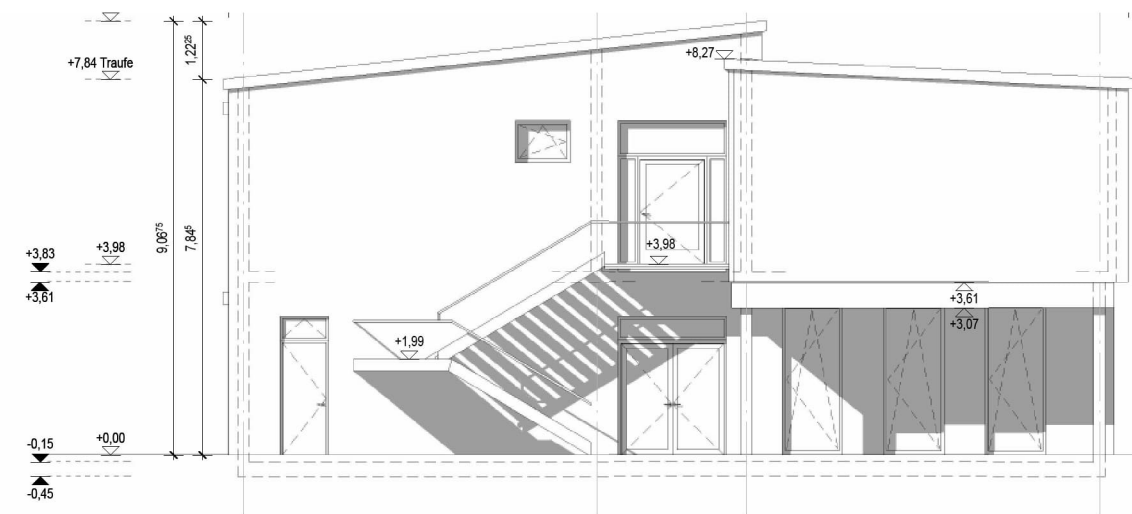
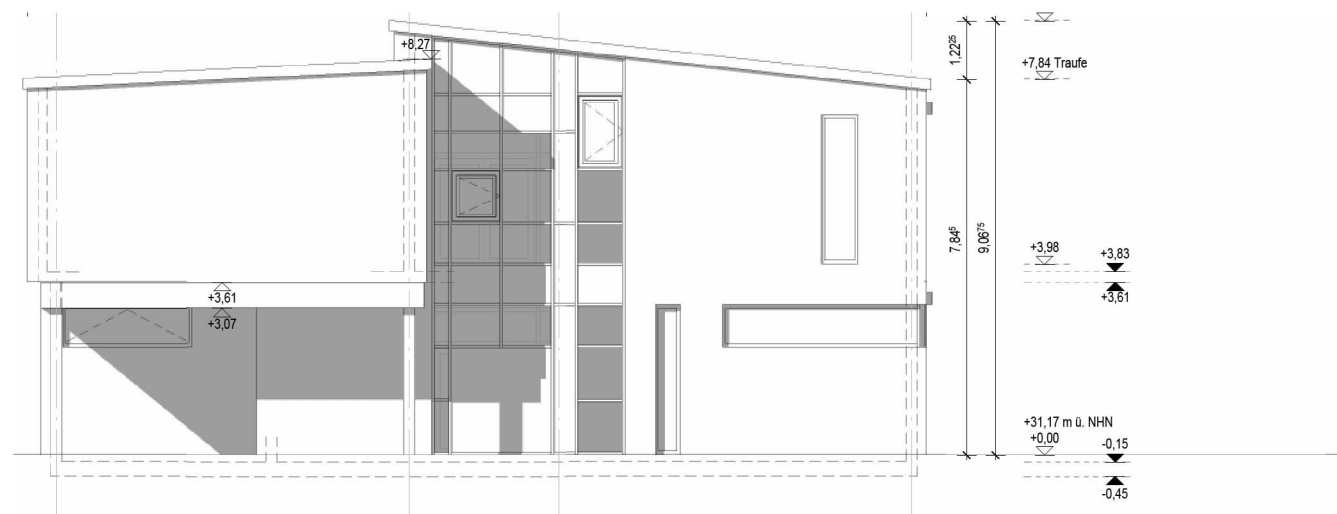
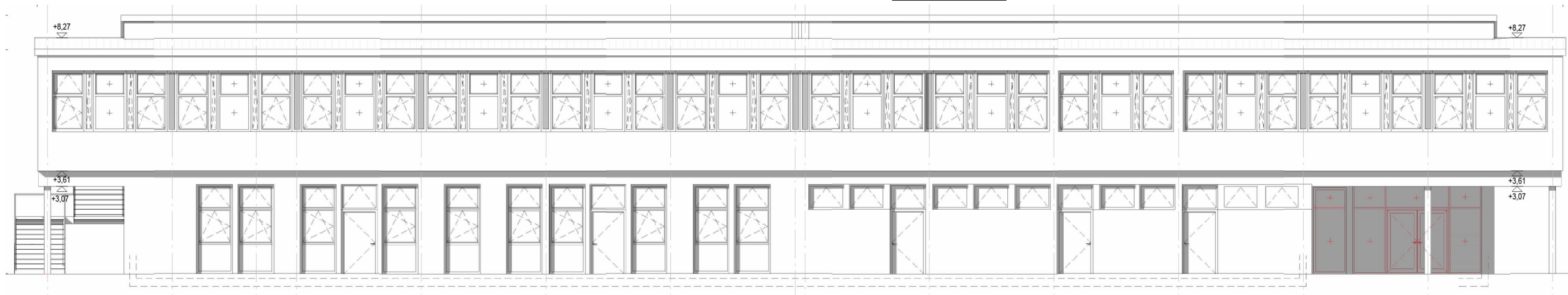


B-B Lph 3  
M 1:100



# S03 - Naturwissenschaften

## Ansichten





Vielen Dank!

